

+NOTICE!!

These documents have been scanned!

Do not place un-scanned documents beneath this notice!

Do not remove this notice from this file!

GPO Jacket No. 560-102
Print Order 61540
Rise Business Services, LLC
Job=AZ15 7/15/2019



Box Number= AZ15171



Claim Begin-End: AMC321062-AMC321062

1 Initial Receipt



AZ15171-1

AMC321062-AMC321062

DEPARTMENT OF THE INTERIOR
BUREAU OF LAND MANAGEMENT
RECEIPT AND ACCOUNTING ADVICE

No. 2024541

04

Subject: CLAIM MAINTENANCE FEE 1995 (175)
Applicant:

WG/AZ 08/24/94

2 49 13 17,500.00

DEL TIERRA ENGINEERING
4310 N. BROWN AVE. STE. 3
SCOTTSDALE AZ. 85251

Remitter: SAME CK. # 16164, 16167, 16166, 16162, 16165
946-3996

Signor:

BASE MANAGEMENT DATA ☐ NEW ☐ UPDATE ☐ PAYMENT

ORIGINAL SERIAL NO.	ASG.	TYPE	ST.	CTY.	FUND SYMBOL	ACRES/UNITS	RATE
66077, ET AL							

AMOUNT	ANV. DATE	EXP. DATE	BILL CYC.	S/C	DISTRICT	NEXT BILL	MISC. DATA	U of M	ACTUAL UNITS

ASSIGNMENT SERIAL NO.	ASG.	TYPE	ST.	CTY.	FUND SYMBOL	ACRES/UNITS	RATE

AMOUNT	ANV. DATE	EXP. DATE	BILL CYC.	S/C	DISTRICT	NEXT BILL	MISC. DATA	U of M	ACTUAL UNITS

APPLY REMITTANCE

ACTION	FUND SYMBOL	CTY.	AMOUNT
BILLING FEE			
RENTAL			
UNEARNED			
REFUND			
TOTAL			
AMOUNT DUE			

Remarks:

245405 - 11
301 847
321062
66077
303 417
317479
+ 162 others

BY:

DATE:

Lease in Escrow?
KGS?
Auto Escalates?
Auto Renew?
Of Interest?
Operating Rights?
Operator
Bond Filed?

FOR MMS USE ONLY

FOR PIMS USE ONLY		
BILLEE		FOREST REFUGE
NUMBER		
OCS SECTION		
CODE		

UNITED STATES
DEPARTMENT OF THE INTERIOR
BUREAU OF LAND MANAGEMENT

RECEIPT AND ACCOUNTING ADVICE

NO. 1950250 04

WJ/AZ 04/30/92

Subject: MINING CLAIMS

3 2 12

10.00

Applicant: LEWIS WILLIAMS
P.O. BOX 67
SUPERIOR, AZ 85273

Remitter: STEVE KAMMERER, VISA
273-6362

ENTERED IN COMPUTER

Assignor:

LEASE MANAGEMENT DATA					<input type="checkbox"/> NEW <input type="checkbox"/> UPDATE <input type="checkbox"/> PAYMENT					
ORIGINAL SERIAL NO.	ASG.	TYPE	ST.	CTY.	FUND SYMBOL				ACRES/UNITS	RATE
AMC 321062										

AMOUNT	ANV. DATE	EXP. DATE	BILL CYC.	S/C	DISTRICT	NEXT BILL	MISC. DATA	U of M	ACTUAL UNITS

ASSIGNMENT SERIAL NO.	ASG.	TYPE	ST.	CTY.	FUND SYMBOL				ACRES/UNITS	RATE

AMOUNT	ANV. DATE	EXP. DATE	BILL CYC.	S/C	DISTRICT	NEXT BILL	MISC. DATA	U of M	ACTUAL UNITS

APPLY REMITTANCE				Remarks:					
ACTION	FUND SYMBOL	CTY.	AMOUNT						
FILING FEE									
RENTAL									
UNEARNED									
REFUND									
TOTAL									
AMOUNT DUE				BY: _____ DATE: _____					

☐ Lease in Escrow?
☐ KGS?
☐ Auto Escalates?
☐ Auto Renew?

Of Interest?
Operating Rights?
Operator
Bond Filed?

FOR MMS USE ONLY		
BILLEE		FOREST REFUGE
NUMBER		
OCS SECTION		
CODE		

UNITED STATES
DEPARTMENT OF THE INTERIOR
BUREAU OF LAND MANAGEMENT

RECEIPT AND ACCOUNTING ADVICE

NO. 1950250 04

WJ/AZ 04/30/92

Subject: MINING CLAIMS

3 2 12 10.00

Applicant:
LEWIS WILLIAMS
P.O. BOX 67
SUPERIOR, AZ 85273

STEVE KAMMERER, VISA

Remitter: 273-6362

Assignor:

LEASE MANAGEMENT DATA										<input type="checkbox"/> NEW	<input type="checkbox"/> UPDATE	<input type="checkbox"/> PAYMENT
ORIGINAL SERIAL NO.	ASG.	TYPE	ST.	CTY.	FUND SYMBOL				ACRES/UNITS	RATE		
AMC 321062												
AMOUNT	ANV. DATE	EXP. DATE	BILL CYC.	S/C	DISTRICT	NEXT BILL	MISC. DATA	U of M	ACTUAL UNITS			
ASSIGNMENT SERIAL NO.	ASG.	TYPE	ST.	CTY.	FUND SYMBOL				ACRES/UNITS	RATE		
AMOUNT	ANV. DATE	EXP. DATE	BILL CYC.	S/C	DISTRICT	NEXT BILL	MISC. DATA	U of M	ACTUAL UNITS			
APPLY REMITTANCE												
ACTION	FUND SYMBOL				CTY.	AMOUNT						
FILING FEE												
RENTAL												
UNEARNED												
REFUND												
TOTAL												
AMOUNT DUE												
<input type="checkbox"/> Lease in Escrow? <input type="checkbox"/> KGS? <input type="checkbox"/> Auto Escalates? <input type="checkbox"/> Auto Renew?						Remarks:						
						BY: DATE:						
Of Interest? Operating Rights? Operator Bond Filed?						FOR MMS USE ONLY						
						BILLEE		FOREST REFUGE				
						NUMBER						
						OCS SECTION						
						CODE						

MINING CLAIMS MILL OR TUNNEL SITES
STATUS REPORT

*Lead Serial No. A MC 321062

*Lode Claims 1

Placer Claims _____

Association Placers _____

Not Enough Locators _____

Mill Sites _____

Tunnel Sites _____

*Relocations _____

*Timely Filed yes

*Fee: Correct yes

Shortage _____

Overage _____

Refund
Authorized _____

*Over-the-Counter ✓

Mail _____

*Township(s) 1S

*Range(s) 12E

*Sections(s) 29

General Jurisdiction of:
BLM _____ National forest Tonto

*Code 669
STATUS CHECKED: MTP ✓ ORCA X BY VR

*PRIVATE/STATE Surface (Code 880 _____)

*Claims Partially Void: Fee Withdrawn

*Claims Void: Fee _____ Withdrawn _____

Wilderness Area _____

NOTICE!!

These documents have been scanned!

Do not place un-scanned documents beneath this notice!

Do not remove this notice from this file!

GPO Jacket No. 560-102
Print Order 61540
Rise Business Services, LLC
Job=AZ15 7/15/2019



Box Number= AZ15171



Claim Begin-End: AMC321062-AMC321062

2 Correspondence



AZ15171-1

AMC321062-AMC321062

**NO
DOCUMENTS
FOUND**

NO DOCUMENTS FOUND
NO DOCUMENTS FOUND

NOTICE!!

These documents have been scanned!

Do not place un-scanned documents beneath this notice!

Do not remove this notice from this file!

GPO Jacket No. 560-102
Print Order 61540
Rise Business Services, LLC
Job=AZ15 7/15/2019



Box Number= AZ15171



Claim Begin-End: AMC321062-AMC321062

3 Transfers



AZ15171-1

AMC321062-AMC321062

**NO
DOCUMENTS
FOUND**

NO DOCUMENTS FOUND
NO DOCUMENTS FOUND

NOTICE!!

These documents have been scanned!

Do not place un-scanned documents beneath this notice!

Do not remove this notice from this file!

GPO Jacket No. 560-102
Print Order 61540
Rise Business Services, LLC
Job=AZ15 7/15/2019



Box Number= AZ15171



Claim Begin-End: AMC321062-AMC321062

4 Annual Filings



AZ15171-1

AMC321062-AMC321062



IMERYS

> Mine Planning & Exploration

Imerys Filtration Minerals, Inc.

August 16, 2018

Bureau of Land Management
Arizona State Office
One North Central Avenue, Ste 800
Phoenix, AZ 85004-4427

To whom it may concern:

Enclosed are seven (7) "Affidavit of Rental Fee Payment" for the period September 1, 2018 to August 31, 2019 with Exhibits "A" attached. These Affidavits pertain to the claims of Imerys Perlite USA, Inc. as follows:

Harborlite – 2 lodes, 1 mill site
Bobbie Jo – 10 lodes
Guzman – 10 placers
Nord - 135 lodes, 2 mill sites
Guzman - 7 Lode claims
Desert - 28 Lode claims (Maricopa County)
Desert - 9 Lode claims (Yavapai County)

We are enclosing our check in the amount of \$31,620.00 representing the fee for filing based on 2018 Maintenance fees for these 195 claims. Please acknowledge receipt of these rental fees.


Sincerely,

Todd Whitacre

Todd Whitacre
Lands & Reclamation Manager
Imerys Filtration Minerals

Enclosures: Seven (7) Affidavits of Maintenance Fee Payment; Check No. 600060529

Mine Planning, Imerys Filtration Minerals, Inc.
150 E. Main St., Ste 320, Fernley, Nevada 89408 – USA
Tel: 775-575-2536 – Fax: 775-835-6550 – www.imerys.com



4239519

321062

89202

289764

319070

259557

265778

262396

245404

301847

PHOENIX, ARIZONA

2018 AUG 17 P 12:48

RECEIVED
BLM AZ STATE OFFICE

2004

90404

94569

87677

414922

66076

303417

317479

STATE OF ARIZONA
COUNTY OF PINAL

SS.

AFFIDAVIT OF RENTAL FEE PAYMENT
For the period
September 1, 2018 to August 31, 2019

RECEIVED
BLM AZ STATE OFFICE
2018 AUG 17 P 12:48
PHOENIX, ARIZONA

STATE OF NEVADA
COUNTY OF LYON


SS.

Alexandra Salsman, being duly sworn, deposes and says that she is a citizen of the United States and more than twenty-one years of age, and resides at 290 Disc Drive, Unit 2133, Sparks, Nevada 89436, in Washoe County, State of Nevada, and is personally acquainted with the hereinafter described mining claims situated in the Pioneer Mining District, Pinal County, Arizona, the location notices of which are recorded in the office of the County Recorder of said county as described below:


See Exhibit "A" attached

That the owner of said claims (2 lode claims and 1 millsite) is Imerys Perlite USA, Inc., and that the enclosed "rental fees" of \$155.00 per claim for a total of \$465.00 (Four Hundred Sixty Five dollars) were paid by Imerys Perlite USA, Inc., 150 E MAIN STE 320, FERNLEY NV, 89408, for the purpose of complying with the laws of the United States pertaining to assessment of annual work, and that said lode claims are being held for the valuable mineral contained therein and the millsite for the purpose of enhancing a fines containment area in conjunction with the mining operation. This "rental fee" is required in accordance with the Act of October 5, 1992 (Public Law 102-381, 106 Stat. 1374, 1378-79) and is in lieu of the requirements for performing assessment work under 30 U.S.C. 28-28e and for filing an annual Affidavit of Labor with the proper office of the Bureau of Land Management as outlined under Section 314(a) and (c) of FLPMA and §3833.2.

DATED this 24 day of July, A.D., 2018


Alexandra Salsman

Subscribed and sworn before me this 24th day of July, A.D., 2018




Notary Public

EXHIBIT "A"

The following mining claims are located in Secs. 4, 8 & 9, T.2 S., R.12 E., G. & S.R.M., Pioneer Mining District, Pinal County, State of Arizona, the Location Notices are recorded in the office of the County Recorder of said county as described below:

<u>Claim Name</u>	<u>Docket</u>	<u>Page(s)</u>	<u>B.L.M. Serial #</u>
FORGOTTEN WEDGE lode	374	545	AMC66077 —
MARY T. FRACTION lode	1668	450-451	AMC303417 ✓
HARBORLITE MILLSITE NO. 3A	1781	639-640	AMC317479 —
Amended	1797	124-125	

RECEIVED
BLM AZ STATE OFFICE
2016 AUG 17 P 12:48
PHOENIX, ARIZONA

STATE OF ARIZONA

COUNTY OF PINAL

SS.

AFFIDAVIT OF RENTAL FEE PAYMENT

For the period

September 1, 2018 to August 31, 2019

STATE OF NEVADA

COUNTY OF LYON

SS.

RECEIVED
BLM AZ STATE OFFICE
2018 AUG 17 P 12:49
PHOENIX, ARIZONA

Alexandra Salsman, being duly sworn, deposes and says that she is a citizen of the United States and more than twenty-one years of age, and resides at 290 Disc Drive, Unit 2133, Sparks, Nevada 89436, in Washoe County, State of Nevada, and is personally acquainted with the hereinafter described mining claims situated in the Pioneer Mining District, Pinal County, Arizona, the location notices of which are recorded in the office of the County Recorder of said county as described below:

See Exhibit "A" attached


That the owner of said claims (10 "Bobbie Jo" lode claims) is Imerys Perlite USA, Inc, and that the enclosed "rental fees" of \$155.00 per claim for a total of \$1,550.00 (One Thousand Five Hundred Fifty dollars) were paid by Imerys Perlite USA, Inc., 150 E MAIN STE 320, FERNLEY, NV 89408, for the purpose of complying with the laws of the United States pertaining to assessment of annual work, and that said claims are being held for the valuable mineral contained therein. This "rental fee" is required in accordance with the Act of October 5, 1992 (Public Law 102-381, 106 Stat. 1374, 1378-79) and is in lieu of the requirements for performing assessment work under 30 U.S.C. 28-28e and for filing an annual Affidavit of Labor with the proper office of the Bureau of Land Management as outlined under Section 314(a) and (c) of FLPMA and §3833.2.

These "rental fees" are being submitted to cover mining claims comprising a contiguous group.

DATED this 24 day of July, A.D., 2018


Alexandra Salsman

Subscribed and sworn before me this 24th day of July, A.D., 2018




Notary Public

EXHIBIT "A"

The following mining claims are located in Section 29, T.1 S., R.12 E., Gila & Salt River Meridian, County of Pinal, State of Arizona and are duly recorded as indicated below, at the office of the County Recorder, Pinal County, Arizona:

<u>Lode Claim Name</u>	<u>Loc. Date</u>	<u>Pinal County</u>			<u>B.L.M. Data</u>		<u>Locator</u>
		<u>Book</u>	<u>Page(s)</u>	<u>Filing Date</u>	<u>Serial No.</u>	<u>Date</u>	
Bobbie Jo Perlite No. 1	10/06/85	1314	459-60	10/07/85	AMC245404	11/04/85	Thomas Williams
Amended	01/11/90	1651	501-02	01/15/90		02/08/90	
Bobbie Jo Perlite No. 2	10/06/85	1314	457-58	10/07/85	AMC245405	11/04/85	Thomas Williams
Amended	01/11/90	1651	503-04	01/15/90		02/08/90	
Bobbie Jo Perlite No. 3	10/06/85	1314	455-56	10/07/85	AMC245406	11/04/85	Thomas Williams
Bobbie Jo Perlite No. 4	10/12/85	1315	788-89	10/15/85	AMC245407	11/04/85	Thomas Williams
Bobbie Jo Perlite No. 5	10/12/85	1315	790-91	10/15/85	AMC245408	11/04/85	Thomas Williams
Bobbie Jo Perlite No. 6	10/12/85	1315	792-93	10/15/85	AMC245409	11/04/85	Thomas Williams
Bobbie Jo Perlite No. 7	10/12/85	1315	796-97	10/15/85	AMC245410	11/04/85	Thomas Williams
Bobbie Jo Perlite No. 8	10/12/85	1315	794-95	10/15/85	AMC245411	11/04/85	Thomas Williams
B J No. 9	02/10/90	1657	523-24	02/20/90	AMC301847	03/02/90	Lewis Williams
B J No. 10	04/08/92	1817	118-19	04/09/92	AMC321062	04/30/92	

RECEIVED
BLM AT STATE OFFICE
2018 AUG 17 P 12:49
PHOENIX, ARIZONA

STATE OF ARIZONA

COUNTY OF PINAL

SS.

AFFIDAVIT OF RENTAL FEE PAYMENT

For the period
September 1, 2018 to August 31, 2019

RECEIVED
BLM AZ STATE OFFICE
2018 AUG 17 P 12:49
PHOENIX, ARIZONA

STATE OF NEVADA

COUNTY OF LYON

SS.


Alexandra Salsman, being duly sworn, deposes and says that she is a citizen of the United States and more than twenty-one years of age, and resides at 290 Disc Drive, Unit 2133, Sparks, Nevada 89436, in Washoe County, State of Nevada, and is personally acquainted with the hereinafter described mining claims situated in the Pioneer Mining District, Pinal County, Arizona, the location notices of which are recorded in the office of the County Recorder of said county as described below:

See Exhibit "A" attached


That the owner of said claims (10 "Guzman" placer claims) is Imerys Perlite USA, Inc., 150 E MAIN STE 320, FERNLEY, NV 89408, and that the enclosed "rental fees" of \$155.00 per 20.00 acres per placer for a total of \$1,550.00 (One Thousand Five Hundred Fifty-Five dollars) were paid by Imerys Perlite USA, Inc., for the purpose of complying with the laws of the United States pertaining to assessment of annual work, and that said claims are being held for the valuable mineral contained therein. This "rental fee" is required in accordance with the Act of October 5, 1992 (Public Law 102-381, 106 Stat. 1374, 1378-79) and is in lieu of the requirements for performing assessment work under 30 U.S.C. 28-28e and for filing an annual Affidavit of Labor with the proper office of the Bureau of Land Management as outlined under Section 314(a) and (c) of FLPMA and §3833.2.

These "rental fees" are being submitted to cover mining claims comprising a contiguous group.

DATED this 24 day of July, A.D., 2018


Alexandra Salsman

Subscribed and sworn before me this 24th day of JULY, A.D., 2018




Notary Public

EXHIBIT "A"

The following mining claims are located in Sections 8 & 16, T.2 S., R.12 E., Gila & Salt River Meridian, County of Pinal, State of Arizona and are duly recorded as indicated below, at the office of the County Recorder, Pinal County, Arizona:

<u>Placer Claim Name</u>	<u>Legal Description</u> <u>Section 8, T2S R12E</u>	<u>Acres</u>	<u>Date</u> <u>Located</u>	<u>Pinal County</u> <u>Book</u> <u>Page</u>	<u>BLM</u> <u>AMC#</u>	<i>\$30 each</i>
Black Eye	W $\frac{1}{2}$ SE $\frac{1}{4}$ SE $\frac{1}{4}$ NW $\frac{1}{4}$, SW $\frac{1}{4}$ SE $\frac{1}{4}$ NW $\frac{1}{4}$, W $\frac{1}{2}$ NW $\frac{1}{4}$ SE $\frac{1}{4}$ NW $\frac{1}{4}$	20.10	06/26/65	423 121	AMC90407	}
Blueberry	NE $\frac{1}{4}$ SE $\frac{1}{4}$ NW $\frac{1}{4}$, E $\frac{1}{2}$ NW $\frac{1}{4}$ SE $\frac{1}{4}$ NW $\frac{1}{4}$	20.10	06/26/65	423 116	AMC90406	
Dewdrop	E $\frac{1}{2}$ SW $\frac{1}{4}$ NE $\frac{1}{4}$ NW $\frac{1}{4}$ N $\frac{1}{2}$ SW $\frac{1}{4}$ NE $\frac{1}{4}$	20.10	06/26/65	423 114	AMC90411	}
Divide	SE $\frac{1}{4}$ SE $\frac{1}{4}$ NW $\frac{1}{4}$ SE $\frac{1}{4}$, NE $\frac{1}{4}$ NE $\frac{1}{4}$ SW $\frac{1}{4}$ SE $\frac{1}{4}$, N $\frac{1}{2}$ NW $\frac{1}{4}$ SE $\frac{1}{4}$ SE $\frac{1}{4}$, NW $\frac{1}{4}$ NE $\frac{1}{4}$ SE $\frac{1}{4}$ SE $\frac{1}{4}$, S $\frac{1}{2}$ SW $\frac{1}{4}$ NE $\frac{1}{4}$ SE $\frac{1}{4}$, SW $\frac{1}{4}$ SE $\frac{1}{4}$ NE $\frac{1}{4}$ SE $\frac{1}{4}$	20.37	06/26/65	423 122	AMC90414	}
Havalina	W $\frac{1}{2}$ NE $\frac{1}{4}$ NW $\frac{1}{4}$ SE $\frac{1}{4}$, SE $\frac{1}{4}$ NW $\frac{1}{4}$ NW $\frac{1}{4}$ SE $\frac{1}{4}$, N $\frac{1}{2}$ SE $\frac{1}{4}$ NW $\frac{1}{4}$ SE $\frac{1}{4}$, SE $\frac{1}{4}$ NE $\frac{1}{4}$ NW $\frac{1}{4}$ SE $\frac{1}{4}$, SW $\frac{1}{4}$ NW $\frac{1}{4}$ NE $\frac{1}{4}$ SE $\frac{1}{4}$, NW $\frac{1}{4}$ SW $\frac{1}{4}$ NE $\frac{1}{4}$ SE $\frac{1}{4}$	20.40	06/26/65	423 117	AMC90408	}
Havalina No. 1	N $\frac{1}{2}$ NW $\frac{1}{4}$ NW $\frac{1}{4}$ SE $\frac{1}{4}$, NE $\frac{1}{4}$ NE $\frac{1}{4}$ SW $\frac{1}{4}$, E $\frac{1}{2}$ NW $\frac{1}{4}$ NE $\frac{1}{4}$ SW $\frac{1}{4}$	20.20	06/26/65	423 118	AMC90409	
Havalina No. 2	E $\frac{1}{2}$ SE $\frac{1}{4}$ SE $\frac{1}{4}$ NW $\frac{1}{4}$, SW $\frac{1}{4}$ SW $\frac{1}{4}$ NE $\frac{1}{4}$, W $\frac{1}{2}$ SE $\frac{1}{4}$ SW $\frac{1}{4}$ NE $\frac{1}{4}$	20.15	06/26/65	423 120	AMC90410	}
I-DO-IT	E $\frac{1}{2}$ SE $\frac{1}{4}$ SW $\frac{1}{4}$ NE $\frac{1}{4}$, NW $\frac{1}{4}$ SE $\frac{1}{4}$ NE $\frac{1}{4}$, W $\frac{1}{2}$ SW $\frac{1}{4}$ SE $\frac{1}{4}$ NE $\frac{1}{4}$	20.50	06/26/65	423 119	AMC90412	}
Look-Out-Wedge	NE $\frac{1}{4}$ NE $\frac{1}{4}$ NW $\frac{1}{4}$ SE $\frac{1}{4}$, N $\frac{1}{2}$ NW $\frac{1}{4}$ NE $\frac{1}{4}$ SE $\frac{1}{4}$, SE $\frac{1}{4}$ NW $\frac{1}{4}$ NE $\frac{1}{4}$ SE $\frac{1}{4}$, W $\frac{1}{2}$ NE $\frac{1}{4}$ NE $\frac{1}{4}$ SE $\frac{1}{4}$, NE $\frac{1}{4}$ SW $\frac{1}{4}$ NE $\frac{1}{4}$ SE $\frac{1}{4}$, NW $\frac{1}{4}$ SE $\frac{1}{4}$ NE $\frac{1}{4}$ SE $\frac{1}{4}$	20.40	06/26/65	423 123	AMC90413	}

<u>Placer Claim Name</u>	<u>Legal Description</u> <u>Section 16, T2S R12E</u>	<u>Acres</u>	<u>Date</u> <u>Located</u>	<u>Pinal County</u> <u>Book</u> <u>Page</u>	<u>BLM</u> <u>AMC#</u>
Self Protection	SW $\frac{1}{4}$ NE $\frac{1}{4}$ SW $\frac{1}{4}$ NW $\frac{1}{4}$, W $\frac{1}{2}$ SE $\frac{1}{4}$ SW $\frac{1}{4}$ NW $\frac{1}{4}$, NW $\frac{1}{4}$ NE $\frac{1}{4}$ NW $\frac{1}{4}$ SW $\frac{1}{4}$, W $\frac{1}{2}$ E $\frac{1}{2}$ NE $\frac{1}{4}$ SW $\frac{1}{4}$ NW $\frac{1}{4}$, E $\frac{1}{2}$ NW $\frac{1}{4}$ NE $\frac{1}{4}$ SW $\frac{1}{4}$ NW $\frac{1}{4}$, E $\frac{1}{2}$ SE $\frac{1}{4}$ NW $\frac{1}{4}$ SW $\frac{1}{4}$ NW $\frac{1}{4}$, E $\frac{1}{2}$ E $\frac{1}{2}$ SW $\frac{1}{4}$ SW $\frac{1}{4}$ NW $\frac{1}{4}$, W $\frac{1}{2}$ NE $\frac{1}{4}$ SE $\frac{1}{4}$ SW $\frac{1}{4}$ NW $\frac{1}{4}$, E $\frac{1}{2}$ NE $\frac{1}{4}$ NW $\frac{1}{4}$ NW $\frac{1}{4}$ SW $\frac{1}{4}$	20.00	01/22/51	42 62	AMC89203

RECEIVED
PINAL COUNTY RECORDER'S OFFICE
2018 AUG 17 P 12:49
PHOENIX, ARIZONA

STATE OF ARIZONA

COUNTY OF PINAL

SS.

AFFIDAVIT OF RENTAL FEE PAYMENT

For the period

September 1, 2018 to August 31, 2019

RECEIVED
BLM AZ STATE OFFICE
2018 AUG 17 P 12:49
PHOENIX, ARIZONA

STATE OF NEVADA

COUNTY OF LYON

SS.

Alexandra Salsman, being duly sworn, deposes and says that she is a citizen of the United States and more than twenty-one years of age, and resides at 290 Disc Drive, Unit 2133, Sparks, Nevada 89436, in Washoe County, State of Nevada, and is personally acquainted with the hereinafter described mining claims situated in the Pioneer Mining District, Pinal County, Arizona, the location notices of which are recorded in the office of the County Recorder of said county as described below:

See Exhibit "A" (7 pages) attached


That the owner of said claims (2 millsites and 135 lodes formerly known as the Nord claims) is Imerys Perlite USA, Inc., and that the enclosed "rental fees" of \$155.00 per claim for a total of \$21,235.00 (Twenty One Thousand Two Hundred Thirty Five dollars) were paid by Imerys Perlite USA, Inc., 150 E MAIN STE 320, FERNLEY, NV 89408, for the purpose of complying with the laws of the United States pertaining to assessment of annual work, and that said claims are being held for the purpose of mining (on lode claims) and milling (on millsites) perlite ore which is mined on our lode claims. This "rental fee" is required in accordance with the Act of October 5, 1992 (Public Law 102-381, 106 Stat. 1374, 1378-79) and is in lieu of the requirements for performing assessment work under 30 U.S.C. 28-28e and for filing an annual Affidavit of Labor with the proper office of the Bureau of Land Management as outlined under Section 314(a) and (c) of FLPMA and §3833.2.

DATED this 24 day of July, A.D., 2018



Alexandra Salsman

Subscribed and sworn before me this 24th day of July, A.D., 2018



Notary Public

EXHIBIT "A"
(Page 1 of 7)

The following mining claims are located in Pinal County, State of Arizona, the location notices of which are recorded in the office of the County Recorder of said County as described below:

<u>Claim Name</u>	<u>Book/Docket</u>	<u>Page(s)</u>	<u>B.L.M. Serial #</u>
ROSEMARIE No. 6 (situate in Sec.8)	507	87	AMC 66079 —
Candy Rock Fraction lode (situate in Sec. 16)	1556	712-713	AMC 289764 —
Lucero millsite (situate in Sec. 4)	1786	558-559	AMC 319070]
Cynthia & John millsite (situate in Sec. 4)	993	426-427	AMC 94571]

All claims are located in T.2 S., R.12 E., G. & S.R.M.

RECEIVED
BLM AZ STATE OFFICE
2018 AUG 17 P 12:49
PHOENIX, ARIZONA

EXHIBIT "A", cont'd...

(Page 2 of 7)

The following lode mining claims are located in Secs. 8 & 9, T.2 S., R.12 E., Gila & Salt River Meridian, County of Pinal, State of Arizona:

<u>Lode Claim Name</u>	<u>Recorded</u>		<u>B.L.M. Serial #</u>
	<u>Book</u>	<u>Page</u>	
ROSEMARIE No. 1	500	414	AMC66078
Amended	507	86	
ROSEMARIE No. 7	500	420	AMC66080
Amended	507	88	
ROSEMARIE No. 8	500	421	AMC66081
Amended	507	89	
Amended	Doc. 1082-045		
ROSEMARIE No. 9	500	422	AMC66082
Amended	507	90	
ROSEMARIE No. 10	500	423	AMC66083
Amended	507	91	
ROSEMARIE No. 12	500	425	AMC66084
Amended	507	92	
Amended	Doc. 1082-047		
ROSEMARIE No. 13 EXCP	500	426	AMC66085
Amended	507	93	
ROSEMARIE No. 14	500	427	AMC66086
Amended	507	94	

RECEIVED
 BLM AZ STATE OFFICE
 2018 AUG 17 P 12:49
 P O BOX 1000
 PHOENIX ARIZONA

EXHIBIT "A", cont'd...

(Page 3 of 7)

The following mining claims are located in Secs. 27, 28, 32, 33 & 34, T.2 S., R.12 E., and Secs. 3 & 4, T.3 S., R12 E., Gila & Salt River Meridian, County of Pinal, State of Arizona:

<u>Lode Claim Name</u>	<u>Book</u>	<u>Page</u>	<u>B.L.M. Serial #</u>
Hal #1	1382	220-221	AMC259557
Hal #2	1382	222-223	AMC259558
Hal #3	1382	224-225	AMC259559
Hal #4	1382	226-227	AMC259560
Hal #5	1382	228-229	AMC259561
Hal #6	1382	230-231	AMC259562
Hal #7	1382	232-233	AMC259563
Hal #8	1382	234-235	AMC259564
Hal #9	1382	236-237	AMC259565
Hal #10	1382	238-239	AMC259566
Hal #11	1382	240-241	AMC259567
Hal #12	1382	242-243	AMC259568
Hal #13	1382	244-245	AMC259569
Hal #14	1382	246-247	AMC259570
Hal #15	1382	248-249	AMC259571
Hal #16	1382	250-251	AMC259572
Hal #17	1382	252-253	AMC259573
Hal #18	1382	254-255	AMC259574
Hal #19	1382	256-257	AMC259575
Hal #20	1382	258-259	AMC259576
Hal #21	1382	260-261	AMC259577
Hal #22	1382	262-263	AMC259578
Hal #23	1382	264-265	AMC259579
Hal #24	1382	266-267	AMC259580
Hal #25	1382	268-269	AMC259581
Hal #26	1382	270-271	AMC259582
Hal #27	1382	272-273	AMC259583
Hal #28	1832	274-275	AMC259584
Hal #29	1382	276-277	AMC259585
Hal #30	1382	278-279	AMC259586
Hal #31	1382	280-281	AMC259587
Hal #32	1382	282-283	AMC259588
Hal #33	1382	284-285	AMC259589
Hal #34	1382	286-287	AMC259590
Hal #35	1382	288-289	AMC259591
Hal #36	1382	290-291	AMC259592
Tekoa #9	1382	410-411	AMC259652
Tekoa #10	1382	412-413	AMC259653
Tekoa #11	1382	414-415	AMC259654
Tekoa #12	1382	416-417	AMC259655
Tekoa #13	1382	418-419	AMC259656

PHOENIX, ARIZONA

2018 AUG 17 P 12:49

RECEIVED
BLM AZ STATE OFFICE

EXHIBIT "A", cont'd...

(Page 4 of 7)

The following mining claims are located in Sec. 16, 17 & 20, T.2 S., R.12 E., Gila & Salt River Meridian, County of Pinal, State of Arizona:

<u>Lode Claim Name</u>	<u>Recorded</u>		<u>B.L.M. Serial #</u>
	<u>Book</u>	<u>Page</u>	
Magic #1	1382	292-293	AMC259593 7
Magic #2	1382	294-295	AMC259594
Magic #3	1382	296-297	AMC259595
Magic #4	1382	298-299	AMC259596
Magic #5	1382	300-301	AMC259597
Magic #6	1382	302-303	AMC259598
Magic #7	1382	304-305	AMC259599
Magic #8	1382	306-307	AMC259600
Magic #9	1382	308-309	AMC259601
Magic #10	1382	310-311	AMC259602
Magic #11	1382	312-313	AMC259603
Magic #12	1382	314-315	AMC259604
Magic #13	1382	316-317	AMC259605
Magic #14	1382	318-319	AMC259606
Magic #15	1382	320-321	AMC259607
Magic #23	1382	336-337	AMC259615 7
Magic #24	1382	338-339	AMC259616
Magic #25	1382	340-341	AMC259617
Magic #26	1382	342-343	AMC259618
Magic #27	1556	710-711	AMC289765

PHOENIX, ARIZONA

2018 AUG 17 P 12:49

RECEIVED
BLM AZ STATE OFFICE

EXHIBIT "A", cont'd...

(Page 5 of 7)

The following mining claims are located in Sec. 12, T.2 S., R.11 E. and Secs. 7 & 8, T.2 S., R.12 E., Gila & Salt River Meridian, County of Pinal, State of Arizona:

<u>Lode Claim Name</u>	<u>Book</u>	<u>Recorded</u> <u>Page</u>	<u>B.L.M. Serial #</u>
Seattle #1	1382	344-345	AMC259619
Seattle #2	1382	346-347	AMC259620
Seattle #3	1382	348-349	AMC259621
Seattle #4	1382	350-351	AMC259622
Seattle #5	1382	352-353	AMC259623
Seattle #6	1382	354-355	AMC259624
Seattle #7	1382	356-357	AMC259625
Seattle #8	1382	358-359	AMC259626
Seattle #9	1382	360-361	AMC259627
Seattle #10	1382	362-363	AMC259628
Seattle #11	1382	364-365	AMC259629
Seattle #12	1382	366-367	AMC259630
Seattle #13	1382	368-369	AMC259631
Seattle #14	1382	370-371	AMC259632
Seattle #15	1382	372-373	AMC259633
Seattle #16	1382	374-375	AMC259634
Seattle #17	1382	376-377	AMC259635
Seattle #18	1382	378-379	AMC259636
Seattle #19	1382	380-381	AMC259637
Seattle #20	1382	382-383	AMC259638
Seattle #21	1382	384-385	AMC259639
Seattle #22	1382	386-387	AMC259640
Seattle #23	1382	388-389	AMC259641
Seattle #24	1382	390-391	AMC259642
Seattle #25	1382	392-393	AMC259643

PHOENIX, ARIZONA

2010 AUG 17 P 12:49

RECEIVED
BLM AZ STATE OFFICE

EXHIBIT "A", cont'd...

(Page 6 of 7)

The following mining claims are located in Secs. 8, 17 and 18, T.2 S., R.12 E., Gila & Salt River Meridian, County of Pinal, State of Arizona:

<u>Lode Claim Name</u>	<u>Recorded</u>		<u>B.L.M. Serial #</u>
	<u>Book</u>	<u>Page</u>	
Sil-Flo No. 1	1420	465-466	AMC265778 7
Sil-Flo No. 2	1420	467-468	AMC265779
Sil-Flo No. 3	1420	469-470	AMC265780
Sil-Flo No. 4	1420	471-472	AMC265781
Sil-Flo No. 5	1420	473-474	AMC265782
Sil-Flo No. 6	1420	475-476	AMC265783
Sil-Flo No. 7	1420	477-478	AMC265784
Sil-Flo No. 8	1420	479-480	AMC265785
Sil-Flo No. 9	1420	481-482	AMC265786
Sil-Flo No. 10	1420	483-484	AMC265787
Sil-Flo No. 11	1420	485-486	AMC265788
Sil-Flo No. 12	1420	487-488	AMC265789
Sil-Flo No. 13	1420	489-490	AMC265790
Sil-Flo No. 14	1420	491-492	AMC265791
Sil-Flo No. 15	1420	493-494	AMC265792
Sil-Flo No. 16	1420	495-496	AMC265793
Sil-Flo No. 17	1420	497-498	AMC265794
Sil-Flo No. 18	1420	499-500	AMC265795 7

PHOENIX, ARIZONA

2018 AUG 17 P 12:49

RECEIVED
BLM AZ STATE OFFICE

EXHIBIT "A", cont'd...

(Page 7 of 7)

The following mining claims are located in Secs. 15, 16, 21 and 22, T.2 S., R.12 E., Gila & Salt River Meridian, County of Pinal, State of Arizona:

<u>Lode Claim Name</u>	<u>Recorded</u>		<u>B.L.M. Serial #</u>
	<u>Book</u>	<u>Page</u>	
Sil-Flo No. 19	1420	501-502	AMC265796 7
Sil-Flo No. 20	1420	503-504	AMC265797
Sil-Flo No. 21	1420	505-506	AMC265798
Sil-Flo No. 22	1420	507-508	AMC265799
Sil-Flo No. 23	1420	509-510	AMC265800
Sil-Flo No. 24	1420	511-512	AMC265801
Sil-Flo No. 25	1420	513-514	AMC265802
Sil-Flo No. 26	1420	515-516	AMC265803
Sil-Flo No. 27	1420	517-518	AMC265804
Sil-Flo No. 28	1420	519-520	AMC265805
Sil-Flo No. 29	1420	521-522	AMC265806
Sil-Flo No. 30	1420	523-524	AMC265807
Sil-Flo No. 31	1420	525-526	AMC265808
Sil-Flo No. 32	1420	527-528	AMC265809
Sil-Flo No. 33	1420	529-530	AMC265810
Sil-Flo No. 34	1420	531-532	AMC265811
Sil-Flo No. 35	1420	533-534	AMC265812
Sil-Flo No. 36	1396	458-459	AMC262396
Amended	1420	535-536	
Sil-Flo No. 37	1396	460-461	AMC262397
Amended	1420	537-538	
Volcano No. 12R	1396	462-463	AMC262398
Amended	1420	539-540	
(Amended name – Sil Flo No. 38)			
Sil-Flo No. 39	1420	541-542	AMC265813

RECEIVED
BLM AT STATE OFFICE
2008 AUG 17 P 12:19
PINAL CO. ARIZONA

STATE OF ARIZONA

COUNTY OF PINAL

SS.

AFFIDAVIT OF RENTAL FEE PAYMENT

For the period
September 1, 2018 to August 31, 2019

RECEIVED
BLM AZ STATE OFFICE
2018 AUG 17 P 12:49
PHOENIX, ARIZONA

STATE OF NEVADA

COUNTY OF LYON

SS.

Alexandra Salsman, being duly sworn, deposes and says that she is a citizen of the United States and more than twenty-one years of age, and resides at 290 Disc Drive, Unit 2133, Sparks, Nevada 89436, in Washoe County, State of Nevada, and is personally acquainted with the hereinafter described mining claims situated in the Pioneer Mining District, Pinal County, Arizona, the location notices of which are recorded in the office of the County Recorder of said county as described below:

See Exhibit "A" attached

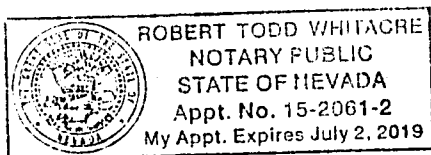
That the owner of said claims (7 "Guzman" lode claims) is Imerys Perlite USA, Inc., 150 E MAIN STE 320, FERNLEY, NV 89408, and that the enclosed "rental fees" of \$155.00 per claim for a total of \$1085.00 (One Thousand Eighty Five dollars) were paid by Imerys Perlite USA, Inc., for the purpose of complying with the laws of the United States pertaining to assessment of annual work, and that said claims are being held for the valuable mineral contained therein. This "rental fee" is required in accordance with the Act of October 5, 1992 (Public Law 102-381, 106 Stat. 1374, 1378-79) and is in lieu of the requirements for performing assessment work under 30 U.S.C. 28-28e and for filing an annual Affidavit of Labor with the proper office of the Bureau of Land Management as outlined under Section 314(a) and (c) of FLPMA and §3833.2.

These "rental fees" are being submitted to cover mining claims comprising a contiguous group.

DATED this 24 day of JULY, A.D., 2018


Alexandra Salsman

Subscribed and sworn before me this 24th day of JULY, A.D., 2018




Notary Public

EXHIBIT "A"

The following mining claims are located in Sections 8 & 9, T.2 S., R.12 E., Gila & Salt River Meridian, County of Pinal, State of Arizona and are duly recorded as indicated below, at the office of the County Recorder, Pinal County, Arizona:

<u>Lode Name</u>	<u>Book</u>	<u>Page(s)</u>	<u>B.L.M. Serial #</u>	<u>Location Date</u>
I-DO-IT	53	414	AMC87677 7	4/13/45
Amended	443	89		
2 nd Amended	1618	373-374		
LA CHOLLA	54	119	AMC87678	12/17/45
Amended	1618	375-376		
HAVALINA No. 2	53	428	AMC87679	6/04/45
Amended	443	88		
2 nd Amended	1618	381-382		
HAVALINA	53	427	AMC87680 }	4/11/45
Amended	1618	379-380		
ATOMIC BOMB	54	43	AMC87683 7	11/13/45
Amended	1618	377-378		
CRUZALITE	438	246	AMC87684	11/04/65
Amended	1618	387-388		
MARKIE'S FRACTION	267	500	AMC87685 }	5/01/60
Amended	1618	389-390		

RECEIVED
CLM AS STATE OFFICE
2018 AUG 17 P 12:49
PHOENIX, ARIZONA

STATE OF ARIZONA)
)
COUNTY OF MARICOPA)

SS.

AFFIDAVIT OF RENTAL FEE PAYMENT

For the period
September 1, 2018 to August 31, 2019

RECEIVED
BLM AZ STATE OFFICE
2018 AUG 17 P 12:30
PHOENIX, ARIZONA

STATE OF NEVADA)

COUNTY OF LYON)

SS.

Alexandra Salsman, being duly sworn, deposes and says that she is a citizen of the United States and more than twenty-one years of age, and resides at 290 Disc Drive, Unit 2133, Sparks, Nevada 89436, in Washoe County, State of Nevada, and is personally acquainted with the hereinafter described mining claims situated in the location notices of which are recorded in the office of the County Recorder of said county as described below:

See Exhibit "A" attached

That the owner of said claims (28 "Desert" lode mining claims) is Michel D. Houseman., 150 E MAIN ST STE 320, FERNLEY NV 89408-7713, and that the enclosed "rental fees" of \$155.00 per claim for a total of \$4340.00 (Four Thousand Three Hundred Forty dollars) were paid by Imerys Perlite USA, Inc., for the purpose of complying with the laws of the United States pertaining to assessment of annual work, and that said claims are being held for the valuable mineral contained therein. This "rental fee" is required in accordance with the Act of October 5, 1992 (Public Law 102-381, 106 Stat. 1374, 1378-79) and is in lieu of the requirements for performing assessment work under 30 U.S.C. 28-28e and for filing an annual Affidavit of Labor with the proper office of the Bureau of Land Management as outlined under Section 314(a) and (c) of FLPMA and §3833.2.


These "rental fees" are being submitted to cover mining claims comprising a contiguous group.

DATED this 24 day of July, A.D., 2018



Alexandra Salsman

Subscribed and sworn before me this 24TH day of JULY, A.D., 2018



Notary Public

EXHIBIT "A"

The following mining claims are located in Sections 3, 34 & 35, T.6 & 7 N., R.1 W., Gila & Salt River Meridian, County of Maricopa, State of Arizona and are duly recorded as indicated below, at the offices of the County Recorder for Maricopa and Yavapai Counties as applicable:

<u>AMC Number</u>	<u>Co. Docket No.</u>	<u>Claim Name</u>	<u>TWP</u>	<u>RNG</u>	<u>SEC</u>	<u>Loc Date</u>
AMC414922	2012-0293823	Desert No. 01	7N	1W	34	3/9/12
AMC414923	2012-0293824	Desert No. 02	7N	1W	34	3/9/12
AMC414924	2012-0293825	Desert No. 03	7N	1W	34	3/8/12
AMC414925	2012-0293826	Desert No. 04	7N	1W	34	3/9/12
AMC414926	2012-0293827	Desert No. 05	7N	1W	34	3/7/12
AMC414927	2012-0293828	Desert No. 06	7N	1W	34	3/7/12
AMC414928	2012-0293829	Desert No. 07	7N	1W	34/35	3/8/12
AMC414929	2012-0293830	Desert No. 08	7N	1W	35	3/8/12
AMC414930	2012-0293831	Desert No. 09	7N	1W	35	3/8/12
AMC414931	2012-0293832	Desert No. 10	7N	1W	35	3/8/12
AMC414932	2012-0293833	Desert No. 11	6N	1W	3	3/8/12
AMC414933	2012-0293834	Desert No. 12	6N	1W	3	3/8/12
AMC414934	2012-0293835	Desert No. 13	6N	1W	3	3/8/12
AMC414935	2012-0293836	Desert No. 14	6N	1W	3	3/9/12
AMC414936	2012-0293837	Desert No. 15	6N	1W	3	3/9/12
AMC414937	2012-0293838	Desert No. 16	6N	1W	3	3/9/12
AMC414938	2012-0293839	Desert No. 21	6N	1W	3	3/10/12
AMC414939	2012-0293840	Desert No. 22	6N	1W	3	3/10/12
AMC414940	2012-0293841	Desert No. 23	6N	1W	3	3/10/12
AMC414941	2012-0293842	Desert No. 24	6N	1W	3	3/10/12
AMC414942	2012-0293843	Desert No. 25	6N	1W	3	3/10/12
AMC414943	2012-0293844	Desert No. 26	6N	1W	3	3/10/12
AMC414944	2012-0293845	Desert No. 31	6N	1W	3	3/10/12
AMC414945	2012-0293846	Desert No. 32	6N	1W	3	3/10/12
AMC414946	2012-0293847	Desert No. 33	6N	1W	3	3/10/12
AMC414947	2012-0293848	Desert No. 34	6N	1W	3	3/10/12
AMC414948	2012-0293849	Desert No. 35	6N	1W	3	3/10/12
AMC414949	2012-0293850	Desert No. 36	6N	1W	3	3/10/12

PHOENIX, ARIZONA

3/8/12

3/8/12

3/8/12

3/9/12

3/9/12

3/9/12

3/10/12

RECEIVED
BLM AZ STATE OFFICE

STATE OF ARIZONA)
)
COUNTY OF YAVAPAI) SS.

AFFIDAVIT OF RENTAL FEE PAYMENT
For the period
September 1, 2018 to August 31, 2019

RECEIVED
BLM AZ STATE OFFICE
2018 AUG 17 P 12:20
PHOENIX, ARIZONA

STATE OF NEVADA)
)
COUNTY OF LYON) SS.


Alexandra Salsman, being duly sworn, deposes and says that she is a citizen of the United States and more than twenty-one years of age, and resides at 290 Disc Drive, Unit 2133, Sparks, Nevada 89436, in Washoe County, State of Nevada, and is personally acquainted with the hereinafter described mining claims situated in the Red Picacho Mining District, Yavapai County, Arizona, the location notices of which are recorded in the office of the County Recorder of said county as described below:

See Exhibit "A" attached

That the owner of said claims (9 "Desert" lode claims) is Michel D. Houseman, 150 E MAIN ST STE 320, FERNLEY, NV 89408-7713, and that the enclosed "rental fees" of \$155.00 per claim for a total of \$1395.00 (One Thousand Three Hundred Ninety Five dollars) were paid by Imerys Perlite USA, Inc., for the purpose of complying with the laws of the United States pertaining to assessment of annual work, and that said claims are being held for the valuable mineral contained therein. This "rental fee" is required in accordance with the Act of October 5, 1992 (Public Law 102-381, 106 Stat. 1374, 1378-79) and is in lieu of the requirements for performing assessment work under 30 U.S.C. 28-28e and for filing an annual Affidavit of Labor with the proper office of the Bureau of Land Management as outlined under Section 314(a) and (c) of FLPMA and §3833.2.


These "rental fees" are being submitted to cover mining claims comprising a contiguous group.


DATED this 24 day of July, A.D., 2018



Alexandra Salsman

Subscribed and sworn before me this 24th day of July, A.D., 2018





Notary Public

EXHIBIT "A"

The following mining claims are located in Sections 34 & 35, T.7 N., R.1 W., Gila & Salt River Meridian, County of Yavapai, State of Arizona and are duly recorded as indicated below, at the office of the County Recorder, Yavapai County, Arizona.

<u>AMC Number</u>	<u>Claim Name</u>	<u>Co. Docket No.</u>	<u>Book</u>	<u>Page</u>	<u>TWP</u>	<u>RNG</u>	<u>SEC</u>
AMC414923	Desert No. 2	2012-0019249	4873	144	7N	1W	34
AMC414924	Desert No. 3	2012-0019250	4873	145	7N	1W	34
AMC414925	Desert No. 4	2012-0019251	4873	146	7N	1W	34
AMC414926	Desert No. 5	2012-0019252	4873	147	7N	1W	34
AMC414927	Desert No. 6	2012-0019253	4873	148	7N	1W	34
AMC414928	Desert No. 7	2012-0019254	4873	149	7N	1W	34 & 35
AMC414929	Desert No. 8	2012-0019255	4873	150	7N	1W	35
AMC414930	Desert No. 9	2012-0019256	4873	151	7N	1W	35
AMC414931	Desert No. 10	2012-0019257	4873	152	7N	1W	35

ALP
LSE
ENR
PAGE

RECEIVED
BLM AZ STATE OFFICE
2018 AUG 17 P 12:30
PHOENIX, ARIZONA

ORIGIN ID: NFLA (775) 575-2536
TODD WHITACRE - MINE PLANNING
IMERY'S FILTRATION MINERALS, INC.
150 E MAIN ST, STE 320

FERNLEY, NV 89408
UNITED STATES US

SHIP DATE: 16AUG18
ACTWGT: 0.50 LB
CAD: 104782915/NET4040

BILL SENDER




TO ARIZONA STATE OFFICE
US BUREAU OF LAND MANAGEMENT
ONE NORTH CENTRAL AVENUE
STE 800
PHOENIX AZ 85004

5521133090045

(602) 417-9200

REF AZ BLM 2018

DEPT



FedEx
Express



FedEx Ship Manager

FRI - 17 AUG 10:30A
PRIORITY OVERNIGHT

TRK# 7729 5177 3384
0201

WP ZSYA

85004
AZ-US PHX



Extremely Urgent

RECEIVED
BLM AZ STATE OFFICE
2018 AUG 17 P 12:48
PHOENIX, ARIZONA

◀ Insert shipping
document here.

United States Department of the Interior
Bureau of Land Management
DIV OF LANDS, MINRLS & ENERGY
ONE N CENTRAL AVE
PHOENIX, AZ 85004 -4427
Phone: 602-417-9200

Receipt

No: 4239519

Transaction #: 4354920	
Date of Transaction: 08/20/2018	
CUSTOMER:	
IMERY'S FILTRATION MINERALS INC 150 E MAIN ST STE 320 FERNLEY, NV 89408-7713 US	

LINE #	QTY	DESCRIPTION	REMARKS	UNIT PRICE	TOTAL
1	1.00	LOCATABLE MINERALS / MINING CLAIMS- NOT NEW-UNADJUD, ONE AUTH NO. ONLY / MINING CLAIM MONEY RECEIVED CASES: AMC66077/\$31620.00	MAINT 2019/204	- n/a -	31620.00
TOTAL:					\$31,620.00

PAYMENT INFORMATION				
1	AMOUNT:	31620.00	POSTMARKED:	N/A
	TYPE:	CHECK	RECEIVED:	08/17/2018
	CHECK NO:	600060529		
	NAME:	IMERY'S FILTRATION MINERALS INC PO BOX 519 LOMPOC CA 93436 US		

REMARKS

This receipt was generated by the automated BLM Collections and Billing System and is a paper representation of a portion of the official electronic record contained therein.



> Mine Planning & Exploration
on behalf of Imerys Perlite USA, Inc.

August 10, 2017

Bureau of Land Management
Arizona State Office
One North Central Avenue, Ste 800
Phoenix, AZ 85004-4427

To whom it may concern:

Enclosed are seven (7) "Affidavit of Rental Fee Payment" for the period September 1, 2017 to August 31, 2018 with Exhibits "A" attached. These Affidavits pertain to the claims of Imerys Perlite USA, Inc. as follows:

Harborlite - 2 lodes, 1 mill site
Bobbie Jo - 10 lodes
Guzman - 10 placers
Nord - 135 lodes, 2 mill sites
Guzman - 7 Lode claims
Desert - 28 Lode claims (Maricopa County)
Desert - 9 Lode claims (Yavapai County)

We are enclosing our check in the amount of \$31,620.00 representing the fee for filing based on 2017 Maintenance fees for these 195 claims. Please acknowledge receipt of these rental fees.

Sincerely,

Todd Whitacre
Lands & Reclamation Manager
Imerys Filtration Minerals

Enclosures: Seven (7) Affidavits of Maintenance Fee Payment; Check No. 600050823

414922

289764

319070

94569

259557

265778

262396

87677

2017 AUG 11 P 2:31

66076

303417

317479

245404

301847

321062

90404

89202

3935408



STATE OF ARIZONA)
)
COUNTY OF PINAL) SS.

AFFIDAVIT OF RENTAL FEE PAYMENT

For the period
September 1, 2017 to August 31, 2018

STATE OF NEVADA)
)
COUNTY OF LYON) SS.

Brandon Mijal, being duly sworn, deposes and says that he is a citizen of the United States and more than twenty-one years of age, and resides at 981 South University Park Loop, Reno, Nevada 89512, in Washoe County, State of Nevada, and is personally acquainted with the hereinafter described mining claims situated in the Pioneer Mining District, Pinal County, Arizona, the location notices of which are recorded in the office of the County Recorder of said county as described below:


See Exhibit "A" attached

That the owner of said claims (2 lode claims and 1 millsite) is Imerys Perlite USA, Inc., and that the enclosed "rental fees" of \$155.00 per claim for a total of \$465.00 (Four Hundred Sixty Five dollars) were paid by Imerys Perlite USA, Inc., 150 E MAIN STE 320, FERNLEY NV, 89408, for the purpose of complying with the laws of the United States pertaining to assessment of annual work, and that said lode claims are being held for the valuable mineral contained therein and the millsite for the purpose of enhancing a fines containment area in conjunction with the mining operation. This "rental fee" is required in accordance with the Act of October 5, 1992 (Public Law 102-381, 106 Stat. 1374, 1378-79) and is in lieu of the requirements for performing assessment work under 30 U.S.C. 28-28e and for filing an annual Affidavit of Labor with the proper office of the Bureau of Land Management as outlined under Section 314(a) and (c) of FLPMA and §3833.2.

DATED this 7 day of August, A.D., 2017


Brandon Mijal

Subscribed and sworn before me this 7th day of AUGUST, A.D., 2017




Notary Public

RECEIVED
CLERK OF SUPERIOR COURT
PINAL COUNTY, ARIZONA
2017 AUG 11 P 2:32

EXHIBIT "A"

The following mining claims are located in Secs. 4, 8 & 9, T.2 S., R.12 E., G. & S.R.M., Pioneer Mining District, Pinal County, State of Arizona, the Location Notices are recorded in the office of the County Recorder of said county as described below:

<u>Claim Name</u>	<u>Docket</u>	<u>Page(s)</u>	<u>B.L.M. Serial #</u>
FORGOTTEN WEDGE lode	374	545	AMC66077 —
MARY T. FRACTION lode	1668	450-451	AMC303417 —
HARBORLITE MILLSITE NO. 3A Amended	1781 1797	639-640 124-125	AMC317479 —

RECEIVED
BLM RECORDS SECTION
2017 AUG 11 P 2:32
TUCSON, ARIZONA

STATE OF ARIZONA)
)
COUNTY OF PINAL) SS.

AFFIDAVIT OF RENTAL FEE PAYMENT
For the period
September 1, 2017 to August 31, 2018

STATE OF NEVADA)
)
COUNTY OF LYON) SS.

Brandon Mijal, being duly sworn, deposes and says that he is a citizen of the United States and more than twenty-one years of age, and resides at 981 South University Park Loop, Reno, Nevada 89512, in Washoe County, State of Nevada, and is personally acquainted with the hereinafter described mining claims situated in the Pioneer Mining District, Pinal County, Arizona, the location notices of which are recorded in the office of the County Recorder of said county as described below:

See Exhibit "A" attached


That the owner of said claims (10 "Bobbie Jo" lode claims) is Imerys Perlite USA, Inc, and that the enclosed "rental fees" of \$155.00 per claim for a total of \$1,550.00 (One Thousand Five Hundred Fifty dollars) were paid by Imerys Perlite USA, Inc., 150 E MAIN STE 320, FERNLEY, NV 89408, for the purpose of complying with the laws of the United States pertaining to assessment of annual work, and that said claims are being held for the valuable mineral contained therein. This "rental fee" is required in accordance with the Act of October 5, 1992 (Public Law 102-381, 106 Stat. 1374, 1378-79) and is in lieu of the requirements for performing assessment work under 30 U.S.C. 28-28e and for filing an annual Affidavit of Labor with the proper office of the Bureau of Land Management as outlined under Section 314(a) and (c) of FLPMA and §3833.2.

These "rental fees" are being submitted to cover mining claims comprising a contiguous group.

DATED this 7 day of August, A.D., 2017


Brandon Mijal

Subscribed and sworn before me this 7th day of August, A.D., 2017




Notary Public

RECEIVED
BLM / BUREAU OF LAND MANAGEMENT
2017 AUG 11 P 2:32
PHOENIX, ARIZONA

EXHIBIT "A"

The following mining claims are located in Section 29, T.1 S., R.12 E., Gila & Salt River Meridian, County of Pinal, State of Arizona and are duly recorded as indicated below, at the office of the County Recorder, Pinal County, Arizona:

<u>Lode Claim Name</u>	<u>Loc. Date</u>	<u>Pinal County</u>		<u>Filing Date</u>	<u>B.L.M. Data</u>		<u>Locator</u>
		<u>Book</u>	<u>Page(s)</u>		<u>Serial No.</u>	<u>Date</u>	
Bobbie Jo Perlite No. 1	10/06/85	1314	459-60	10/07/85	AMC245404	11/04/85	Thomas Williams
Amended	01/11/90	1651	501-02	01/15/90		02/08/90	
Bobbie Jo Perlite No. 2	10/06/85	1314	457-58	10/07/85	AMC245405	11/04/85	Thomas Williams
Amended	01/11/90	1651	503-04	01/15/90		02/08/90	
Bobbie Jo Perlite No. 3	10/06/85	1314	455-56	10/07/85	AMC245406	11/04/85	Thomas Williams
Bobbie Jo Perlite No. 4	10/12/85	1315	788-89	10/15/85	AMC245407	11/04/85	Thomas Williams
Bobbie Jo Perlite No. 5	10/12/85	1315	790-91	10/15/85	AMC245408	11/04/85	Thomas Williams
Bobbie Jo Perlite No. 6	10/12/85	1315	792-93	10/15/85	AMC245409	11/04/85	Thomas Williams
Bobbie Jo Perlite No. 7	10/12/85	1315	796-97	10/15/85	AMC245410	11/04/85	Thomas Williams
Bobbie Jo Perlite No. 8	10/12/85	1315	794-95	10/15/85	AMC245411	11/04/85	Thomas Williams
B J No. 9	02/10/90	1657	523-24	02/20/90	AMC301847	03/02/90	Lewis Williams
B J No. 10	04/08/92	1817	118-19	04/09/92	AMC321062	04/30/92	Lewis Williams

RECEIVED

2017 AUG 11 P 2:32

RECEIVED

STATE OF ARIZONA

COUNTY OF PINAL

SS.

AFFIDAVIT OF RENTAL FEE PAYMENT

For the period
September 1, 2017 to August 31, 2018

STATE OF NEVADA

COUNTY OF LYON

SS.

Brandon Mijal, being duly sworn, deposes and says that he is a citizen of the United States and more than twenty-one years of age, and resides at 981 South University Park Loop, Reno, Nevada 89512, in Washoe County, State of Nevada, and is personally acquainted with the hereinafter described mining claims situated in the Pioneer Mining District, Pinal County, Arizona, the location notices of which are recorded in the office of the County Recorder of said county as described below:

See Exhibit "A" attached


That the owner of said claims (10 "Guzman" placer claims) is Imerys Perlite USA, Inc., 150 E MAIN STE 320, FERNLEY, NV 89408, and that the enclosed "rental fees" of \$155.00 per 20.00 acres per placer for a total of \$1,550.00 (One Thousand Five Hundred Fifty-Five dollars) were paid by Imerys Perlite USA, Inc., for the purpose of complying with the laws of the United States pertaining to assessment of annual work, and that said claims are being held for the valuable mineral contained therein. This "rental fee" is required in accordance with the Act of October 5, 1992 (Public Law 102-381, 106 Stat. 1374, 1378-79) and is in lieu of the requirements for performing assessment work under 30 U.S.C. 28-28e and for filing an annual Affidavit of Labor with the proper office of the Bureau of Land Management as outlined under Section 314(a) and (c) of FLPMA and §3833.2.

These "rental fees" are being submitted to cover mining claims comprising a contiguous group.

DATED this 7 day of August, A.D., 2017

Brandon Mijal

Subscribed and sworn before me this 7th day of AUGUST, A.D., 2017



Notary Public

RECEIVED
2017 AUG 11 P 2:32
PIONEER MINING DISTRICT
PINAL COUNTY
ARIZONA

EXHIBIT "A"

The following mining claims are located in Sections 8 & 16, T.2 S., R.12 E., Gila & Salt River Meridian, County of Pinal, State of Arizona and are duly recorded as indicated below, at the office of the County Recorder, Pinal County, Arizona:

<u>Placer Claim Name</u>	<u>Legal Description</u> <u>Section 8, T2S R12E</u>	<u>Acres</u>	<u>Date</u> <u>Located</u>	<u>Pinal County</u> <u>Book</u> <u>Page</u>	<u>BLM</u> <u>AMC#</u>
Black Eye	W½ SE¼ SE¼ NW¼, SW¼ SE¼ NW¼, W½ NW¼ SE¼ NW¼	20.10	06/26/65	423 121	AMC90407 ✓
Blueberry	NE¼ SE¼ NW¼, E½ NW¼ SE¼ NW¼	20.10	06/26/65	423 116	AMC90406 ✓
Dewdrop	E½ SW¼ NE¼ NW¼ N½ SW¼ NE¼	20.10	06/26/65	423 114	AMC90411 —
Divide	SE¼ SE¼ NW¼ SE¼, NE¼ NE¼ SW¼ SE¼, N½ NW¼ SE¼ SE¼, NW¼ NE¼ SE¼ SE¼, S½ SW¼ NE¼ SE¼, SW¼ SE¼ NE¼ SE¼	20.37	06/26/65	423 122	AMC90414 ←
Havalina	W½ NE¼ NW¼ SE¼, SE¼ NW¼ NW¼ SE¼, N½ SE¼ NW¼ SE¼, SE¼ NE¼ NW¼ SE¼, SW¼ NW¼ NE¼ SE¼, NW¼ SW¼ NE¼ SE¼	20.40	06/26/65	423 117	AMC90408 ✓
Havalina No. 1	N½ NW¼ NW¼ SE¼, NE¼ NE¼ SW¼, E½ NW¼ NE¼ SW¼	20.20	06/26/65	423 118	AMC90409
Havalina No. 2	E½ SE¼ SE¼ NW¼, SW¼ SW¼ NE¼, W½ SE¼ SW¼ NE¼	20.15	06/26/65	423 120	AMC90410 ✓
I-DO-IT	E½ SE¼ SW¼ NE¼, NW¼ SE¼ NE¼, W½ SW¼ SE¼ NE¼	20.50	06/26/65	423 119	AMC90412 ✓
Look-Out-Wedge	NE¼ NE¼ NW¼ SE¼, N½ NW¼ NE¼ SE¼, SE¼ NW¼ NE¼ SE¼, W½ NE¼ NE¼ SE¼, NE¼ SW¼ NE¼ SE¼, NW¼ SE¼ NE¼ SE¼	20.40	06/26/65	423 123	AMC90413 ✓

<u>Placer Claim Name</u>	<u>Legal Description</u> <u>Section 16, T2S R12E</u>	<u>Acres</u>	<u>Date</u> <u>Located</u>	<u>Pinal County</u> <u>Book</u> <u>Page</u>	<u>BLM</u> <u>AMC#</u>
Self Protection	SW¼ NE¼ SW¼ NW¼, W½ SE¼ SW¼ NW¼, NW¼ NE¼ NW¼ SW¼, W½ E½ NE¼ SW¼ NW¼, E½ NW¼ NE¼ SW¼ NW¼, E½ SE¼ NW¼ SW¼ NW¼, E½ E½ SW¼ SW¼ NW¼, W½ NE¼ SE¼ SW¼ NW¼, E½ NE¼ NW¼ NW¼ SW¼	20.00	01/22/51	42 362	AMC89203 ✓

RECEIVED
M. J. JONES
COUNTY RECORDER
PINAL COUNTY, ARIZONA
AUG 11 2 32 PM '07

STATE OF ARIZONA)
)
COUNTY OF PINAL) SS.

AFFIDAVIT OF RENTAL FEE PAYMENT
For the period
September 1, 2017 to August 31, 2018

STATE OF NEVADA)
)
COUNTY OF LYON) SS.

Brandon Mijal, being duly sworn, deposes and says that he is a citizen of the United States and more than twenty-one years of age, and resides at 981 South University Park Loop, Reno, Nevada 89512, in Washoe County, State of Nevada, and is personally acquainted with the hereinafter described mining claims situated in the Pioneer Mining District, Pinal County, Arizona, the location notices of which are recorded in the office of the County Recorder of said county as described below:


See Exhibit "A" (7 pages) attached

That the owner of said claims (2 millsites and 135 lodes formerly known as the Nord claims) is Imerys Perlite USA, Inc., and that the enclosed "rental fees" of \$155.00 per claim for a total of \$21,235.00 (Twenty One Thousand Two Hundred Thirty Five dollars) were paid by Imerys Perlite USA, Inc., 150 E MAIN STE 320, FERNLEY, NV 89408, for the purpose of complying with the laws of the United States pertaining to assessment of annual work, and that said claims are being held for the purpose of mining (on lode claims) and milling (on millsites) perlite ore which is mined on our lode claims. This "rental fee" is required in accordance with the Act of October 5, 1992 (Public Law 102-381, 106 Stat. 1374, 1378-79) and is in lieu of the requirements for performing assessment work under 30 U.S.C. 28-28e and for filing an annual Affidavit of Labor with the proper office of the Bureau of Land Management as outlined under Section 314(a) and (c) of FLPMA and §3833.2.

DATED this 7 day of August, A.D., 2017


Brandon Mijal

Subscribed and sworn before me this 7th day of AUGUST, A.D., 2017




Notary Public

RECEIVED
2017 AUG 10 P 2:32
PIONEER ARIZONA

EXHIBIT "A"
(Page 1 of 7)

The following mining claims are located in Pinal County, State of Arizona, the location notices of which are recorded in the office of the County Recorder of said County as described below:

<u>Claim Name</u>	<u>Book/Docket</u>	<u>Page(s)</u>	<u>B.L.M. Serial #</u>
ROSEMARIE No. 6 (situate in Sec.8)	507	87	AMC 66079 —
Candy Rock Fraction lode (situate in Sec. 16)	1556	712-713	AMC 289764 —
Lucero millsite (situate in Sec. 4)	1786	558-559	AMC 319070 —
Cynthia & John millsite (situate in Sec. 4)	993	426-427	AMC 94571 —

All claims are located in T.2 S., R.12 E., G. & S.R.M.

RECEIVED
JUL 11 11:00 AM
2017 AUG 11 P 2:32
PHOENIX, ARIZONA

EXHIBIT "A", cont'd...

(Page 2 of 7)

The following lode mining claims are located in Secs. 8 & 9, T.2 S., R.12 E., Gila & Salt River Meridian, County of Pinal, State of Arizona:

<u>Lode Claim Name</u>	<u>Recorded</u> <u>Book</u>	<u>Page</u>	<u>B.L.M. Serial #</u>
ROSEMARIE No. 1	500	414	AMC66078 ✓
Amended	507	86	
ROSEMARIE No. 7	500	420	AMC66080 ✓
Amended	507	88	
ROSEMARIE No. 8	500	421	AMC66081 ✓
Amended	507	89	
Amended	Doc. 1082-045		
ROSEMARIE No. 9	500	422	AMC66082 ✓
Amended	507	90	
ROSEMARIE No. 10	500	423	AMC66083
Amended	507	91	
ROSEMARIE No. 12	500	425	AMC66084
Amended	507	92	
Amended	Doc. 1082-047		
ROSEMARIE No. 13 EXCP	500	426	AMC66085
Amended	507	93	
ROSEMARIE No. 14	500	427	AMC66086 ✓
Amended	507	94	

RECEIVED
JULY 11 1997
2017 AUG 11 P 2:32
PHOENIX, ARIZONA

EXHIBIT "A", cont'd...

(Page 3 of 7)

The following mining claims are located in Secs. 27, 28, 32, 33 & 34, T.2 S., R.12 E., and Secs. 3 & 4, T.3 S., R12 E., Gila & Salt River Meridian, County of Pinal, State of Arizona:

<u>Lode Claim</u> <u>Name</u>	<u>Book</u>	<u>Page</u>	<u>B.L.M. Serial #</u>
Hal #1	1382	220-221	AMC259557 ↗
Hal #2	1382	222-223	AMC259558
Hal #3	1382	224-225	AMC259559
Hal #4	1382	226-227	AMC259560
Hal #5	1382	228-229	AMC259561
Hal #6	1382	230-231	AMC259562
Hal #7	1382	232-233	AMC259563
Hal #8	1382	234-235	AMC259564
Hal #9	1382	236-237	AMC259565
Hal #10	1382	238-239	AMC259566
Hal #11	1382	240-241	AMC259567
Hal #12	1382	242-243	AMC259568
Hal #13	1382	244-245	AMC259569
Hal #14	1382	246-247	AMC259570
Hal #15	1382	248-249	AMC259571
Hal #16	1382	250-251	AMC259572
Hal #17	1382	252-253	AMC259573
Hal #18	1382	254-255	AMC259574
Hal #19	1382	256-257	AMC259575
Hal #20	1382	258-259	AMC259576
Hal #21	1382	260-261	AMC259577
Hal #22	1382	262-263	AMC259578
Hal #23	1382	264-265	AMC259579
Hal #24	1382	266-267	AMC259580
Hal #25	1382	268-269	AMC259581
Hal #26	1382	270-271	AMC259582
Hal #27	1382	272-273	AMC259583
Hal #28	1832	274-275	AMC259584
Hal #29	1382	276-277	AMC259585
Hal #30	1382	278-279	AMC259586
Hal #31	1382	280-281	AMC259587
Hal #32	1382	282-283	AMC259588
Hal #33	1382	284-285	AMC259589
Hal #34	1382	286-287	AMC259590
Hal #35	1382	288-289	AMC259591
Hal #36	1382	290-291	AMC259592 ↗
Tekoa #9	1382	410-411	AMC259652 ↗
Tekoa #10	1382	412-413	AMC259653
Tekoa #11	1382	414-415	AMC259654
Tekoa #12	1382	416-417	AMC259655
Tekoa #13	1382	418-419	AMC259656 ↗

PHOENIX, ARIZONA

2017 AUG 11 P 2:32

RECEIVED
ELM STREET OFFICE

EXHIBIT "A", cont'd...

(Page 4 of 7)

The following mining claims are located in Sec. 16, 17 & 20, T.2 S., R.12 E., Gila & Salt River Meridian, County of Pinal, State of Arizona:

<u>Lode Claim Name</u>	<u>Book</u>	<u>Page</u>	<u>B.L.M. Serial #</u>
Magic #1	1382	292-293	AMC259593 7
Magic #2	1382	294-295	AMC259594
Magic #3	1382	296-297	AMC259595
Magic #4	1382	298-299	AMC259596
Magic #5	1382	300-301	AMC259597
Magic #6	1382	302-303	AMC259598
Magic #7	1382	304-305	AMC259599
Magic #8	1382	306-307	AMC259600
Magic #9	1382	308-309	AMC259601
Magic #10	1382	310-311	AMC259602
Magic #11	1382	312-313	AMC259603
Magic #12	1382	314-315	AMC259604
Magic #13	1382	316-317	AMC259605
Magic #14	1382	318-319	AMC259606
Magic #15	1382	320-321	AMC259607 7
Magic #23	1382	336-337	AMC259615 7
Magic #24	1382	338-339	AMC259616
Magic #25	1382	340-341	AMC259617
Magic #26	1382	342-343	AMC259618 7
Magic #27	1556	710-711	AMC289765 7

RECEIVED
PINAL COUNTY, ARIZONA

2017 AUG 11 P 2:32

EXHIBIT "A", cont'd...
(Page 5 of 7)

The following mining claims are located in Sec. 12, T.2 S., R.11 E. and Secs. 7 & 8, T.2 S., R.12 E., Gila & Salt River Meridian, County of Pinal, State of Arizona:

<u>Lode Claim Name</u>	<u>Book</u>	<u>Recorded</u> <u>Page</u>	<u>B.L.M. Serial #</u>
Seattle #1	1382	344-345	AMC259619 7
Seattle #2	1382	346-347	AMC259620
Seattle #3	1382	348-349	AMC259621
Seattle #4	1382	350-351	AMC259622
Seattle #5	1382	352-353	AMC259623
Seattle #6	1382	354-355	AMC259624
Seattle #7	1382	356-357	AMC259625
Seattle #8	1382	358-359	AMC259626
Seattle #9	1382	360-361	AMC259627
Seattle #10	1382	362-363	AMC259628
Seattle #11	1382	364-365	AMC259629
Seattle #12	1382	366-367	AMC259630
Seattle #13	1382	368-369	AMC259631
Seattle #14	1382	370-371	AMC259632
Seattle #15	1382	372-373	AMC259633
Seattle #16	1382	374-375	AMC259634
Seattle #17	1382	376-377	AMC259635
Seattle #18	1382	378-379	AMC259636
Seattle #19	1382	380-381	AMC259637
Seattle #20	1382	382-383	AMC259638
Seattle #21	1382	384-385	AMC259639
Seattle #22	1382	386-387	AMC259640
Seattle #23	1382	388-389	AMC259641
Seattle #24	1382	390-391	AMC259642
Seattle #25	1382	392-393	AMC259643

RECEIVED
BLM
2017 AUG 11 P 2:32
PHOENIX, ARIZONA

EXHIBIT "A", cont'd...
(Page 6 of 7)

The following mining claims are located in Secs. 8, 17 and 18, T.2 S., R.12 E., Gila & Salt River Meridian, County of Pinal, State of Arizona:

<u>Lode Claim Name</u>	<u>Recorded</u> <u>Book</u>	<u>Page</u>	<u>B.L.M. Serial #</u>
Sil-Flo No. 1	1420	465-466	AMC265778
Sil-Flo No. 2	1420	467-468	AMC265779
Sil-Flo No. 3	1420	469-470	AMC265780
Sil-Flo No. 4	1420	471-472	AMC265781
Sil-Flo No. 5	1420	473-474	AMC265782
Sil-Flo No. 6	1420	475-476	AMC265783
Sil-Flo No. 7	1420	477-478	AMC265784
Sil-Flo No. 8	1420	479-480	AMC265785
Sil-Flo No. 9	1420	481-482	AMC265786
Sil-Flo No. 10	1420	483-484	AMC265787
Sil-Flo No. 11	1420	485-486	AMC265788
Sil-Flo No. 12	1420	487-488	AMC265789
Sil-Flo No. 13	1420	489-490	AMC265790
Sil-Flo No. 14	1420	491-492	AMC265791
Sil-Flo No. 15	1420	493-494	AMC265792
Sil-Flo No. 16	1420	495-496	AMC265793
Sil-Flo No. 17	1420	497-498	AMC265794
Sil-Flo No. 18	1420	499-500	AMC265795

RECEIVED
2017 AUG 11 P 2:32
PINAL COUNTY, ARIZONA

EXHIBIT "A", cont'd...
(Page 7 of 7)

The following mining claims are located in Secs. 15, 16, 21 and 22, T.2 S., R.12 E., Gila & Salt River Meridian, County of Pinal, State of Arizona:

<u>Lode Claim Name</u>	<u>Recorded</u>		<u>B.L.M. Serial #</u>
	<u>Book</u>	<u>Page</u>	
Sil-Flo No. 19	1420	501-502	AMC265796
Sil-Flo No. 20	1420	503-504	AMC265797
Sil-Flo No. 21	1420	505-506	AMC265798
Sil-Flo No. 22	1420	507-508	AMC265799
Sil-Flo No. 23	1420	509-510	AMC265800
Sil-Flo No. 24	1420	511-512	AMC265801
Sil-Flo No. 25	1420	513-514	AMC265802
Sil-Flo No. 26	1420	515-516	AMC265803
Sil-Flo No. 27	1420	517-518	AMC265804
Sil-Flo No. 28	1420	519-520	AMC265805
Sil-Flo No. 29	1420	521-522	AMC265806
Sil-Flo No. 30	1420	523-524	AMC265807
Sil-Flo No. 31	1420	525-526	AMC265808
Sil-Flo No. 32	1420	527-528	AMC265809
Sil-Flo No. 33	1420	529-530	AMC265810
Sil-Flo No. 34	1420	531-532	AMC265811
Sil-Flo No. 35	1420	533-534	AMC265812
Sil-Flo No. 36	1396	458-459	AMC262396
Amended	1420	535-536	
Sil-Flo No. 37	1396	460-461	AMC262397
Amended	1420	537-538	
Volcano No. 12R	1396	462-463	AMC262398
Amended	1420	539-540	
(Amended name - Sil Flo No. 38)			
Sil-Flo No. 39	1420	541-542	AMC265813

RECEIVED
 BLM - PINAL COUNTY
 2017 AUG 11 P 2:33
 TUCSON, ARIZONA

STATE OF ARIZONA)
)
COUNTY OF PINAL) SS.

AFFIDAVIT OF RENTAL FEE PAYMENT
For the period
September 1, 2017 to August 31, 2018

STATE OF NEVADA)
)
COUNTY OF LYON) SS.

Brandon Mijal, being duly sworn, deposes and says that he is a citizen of the United States and more than twenty-one years of age, and resides at 981 South University Park Loop, Reno, Nevada 89512, in Washoe County, State of Nevada, and is personally acquainted with the hereinafter described mining claims situated in the Pioneer Mining District, Pinal County, Arizona, the location notices of which are recorded in the office of the County Recorder of said county as described below:

See Exhibit "A" attached


That the owner of said claims (7 "Guzman" lode claims) is Imerys Perlite USA, Inc., 150 E MAIN STE 320, FERNLEY, NV 89408, and that the enclosed "rental fees" of \$155.00 per claim for a total of \$1085.00 (One Thousand Eighty Five dollars) were paid by Imerys Perlite USA, Inc., for the purpose of complying with the laws of the United States pertaining to assessment of annual work, and that said claims are being held for the valuable mineral contained therein. This "rental fee" is required in accordance with the Act of October 5, 1992 (Public Law 102-381, 106 Stat. 1374, 1378-79) and is in lieu of the requirements for performing assessment work under 30 U.S.C. 28-28e and for filing an annual Affidavit of Labor with the proper office of the Bureau of Land Management as outlined under Section 314(a) and (c) of FLPMA and §3833.2.

These "rental fees" are being submitted to cover mining claims comprising a contiguous group.

DATED this 7 day of August, A.D., 2017


Brandon Mijal

Subscribed and sworn before me this 7th day of AUGUST, A.D., 2017




Notary Public

RECEIVED
CLERK OF SUPERIOR COURT
2017 AUG 14 P 2:33
PINAL COUNTY, ARIZONA

EXHIBIT "A"

The following mining claims are located in Sections 8 & 9, T.2 S., R.12 E., Gila & Salt River Meridian, County of Pinal, State of Arizona and are duly recorded as indicated below, at the office of the County Recorder, Pinal County, Arizona:

<u>Lode Name</u>	<u>Book</u>	<u>Page(s)</u>	<u>B.L.M. Serial #</u>	<u>Location Date</u>
I-DO-IT	53	414	AMC87677 7	4/13/45
Amended	443	89		
2 nd Amended	1618	373-374		
LA CHOLLA	54	119	AMC87678	12/17/45
Amended	1618	375-376		
HAVALINA No. 2	53	428	AMC87679	6/04/45
Amended	443	88		
2 nd Amended	1618	381-382		
HAVALINA	53	427	AMC87680 J	4/11/45
Amended	1618	379-380		
ATOMIC BOMB	54	43	AMC87683 7	11/13/45
Amended	1618	377-378		
CRUZALITE	438	246	AMC87684	11/04/65
Amended	1618	387-388		
MARKIE'S FRACTION	267	500	AMC87685 J	5/01/60
Amended	1618	389-390		

RECEIVED
COUNTY RECORDER
PINAL COUNTY, ARIZONA
2017 AUG 11 P 2:33

STATE OF ARIZONA)
)
COUNTY OF MARICOPA) SS.

AFFIDAVIT OF RENTAL FEE PAYMENT
For the period
September 1, 2017 to August 31, 2018

STATE OF NEVADA)
)
COUNTY OF LYON) SS.

Brandon Mijal, being duly sworn, deposes and says that he is a citizen of the United States and more than twenty-one years of age, and resides at 981 South University Park Loop, Reno, Nevada 89512, in Washoe County, State of Nevada, and is personally acquainted with the hereinafter described mining claims situated in the location notices of which are recorded in the office of the County Recorder of said county as described below:

See Exhibit "A" attached


That the owner of said claims (28 "Desert" lode mining claims) is Michel D. Houseman., 150 E MAIN ST STE 320, FERNLEY NV 89408-7713, and that the enclosed "rental fees" of \$155.00 per claim for a total of \$4340.00 (Four Thousand Three Hundred Forty dollars) were paid by Imerys Perlite USA, Inc., for the purpose of complying with the laws of the United States pertaining to assessment of annual work, and that said claims are being held for the valuable mineral contained therein. This "rental fee" is required in accordance with the Act of October 5, 1992 (Public Law 102-381, 106 Stat. 1374, 1378-79) and is in lieu of the requirements for performing assessment work under 30 U.S.C. 28-28e and for filing an annual Affidavit of Labor with the proper office of the Bureau of Land Management as outlined under Section 314(a) and (c) of FLPMA and §3833.2.


These "rental fees" are being submitted to cover mining claims comprising a contiguous group.

DATED this 7 day of August, A.D., 2017


Brandon Mijal

Subscribed and sworn before me this 7TH day of AUGUST, A.D., 2017




Notary Public

RECEIVED
2017 AUG 11 P 2:33
COUNTY OF MARICOPA
ARIZONA

EXHIBIT "A"

The following mining claims are located in Sections 3, 34 & 35, T.6 & 7 N., R.1 W., Gila & Salt River Meridian, County of Maricopa, State of Arizona and are duly recorded as indicated below, at the offices of the County Recorder for Maricopa and Yavapai Counties as applicable:

<u>AMC Number</u>	<u>Co. Docket No.</u>	<u>Claim Name</u>	<u>TWP</u>	<u>RNG</u>	<u>SEC</u>	<u>Loc Date</u>
AMC414922	2012-0293823	Desert No. 01	7N	1W	34	3/9/12
AMC414923	2012-0293824	Desert No. 02	7N	1W	34	3/9/12
AMC414924	2012-0293825	Desert No. 03	7N	1W	34	3/8/12
AMC414925	2012-0293826	Desert No. 04	7N	1W	34	3/9/12
AMC414926	2012-0293827	Desert No. 05	7N	1W	34	3/7/12
AMC414927	2012-0293828	Desert No. 06	7N	1W	34	3/7/12
AMC414928	2012-0293829	Desert No. 07	7N	1W	34/35	3/8/12
AMC414929	2012-0293830	Desert No. 08	7N	1W	35	3/8/12
AMC414930	2012-0293831	Desert No. 09	7N	1W	35	3/8/12
AMC414931	2012-0293832	Desert No. 10	7N	1W	35	3/8/12
AMC414932	2012-0293833	Desert No. 11	6N	1W	3	3/9/12
AMC414933	2012-0293834	Desert No. 12	6N	1W	3	3/9/12
AMC414934	2012-0293835	Desert No. 13	6N	1W	3	3/9/12
AMC414935	2012-0293836	Desert No. 14	6N	1W	3	3/9/12
AMC414936	2012-0293837	Desert No. 15	6N	1W	3	3/7/12
AMC414937	2012-0293838	Desert No. 16	6N	1W	3	3/7/12
AMC414938	2012-0293839	Desert No. 21	6N	1W	3	3/10/12
AMC414939	2012-0293840	Desert No. 22	6N	1W	3	3/10/12
AMC414940	2012-0293841	Desert No. 23	6N	1W	3	3/10/12
AMC414941	2012-0293842	Desert No. 24	6N	1W	3	3/10/12
AMC414942	2012-0293843	Desert No. 25	6N	1W	3	3/10/12
AMC414943	2012-0293844	Desert No. 26	6N	1W	3	3/10/12
AMC414944	2012-0293845	Desert No. 31	6N	1W	3	3/10/12
AMC414945	2012-0293846	Desert No. 32	6N	1W	3	3/10/12
AMC414946	2012-0293847	Desert No. 33	6N	1W	3	3/10/12
AMC414947	2012-0293848	Desert No. 34	6N	1W	3	3/10/12
AMC414948	2012-0293849	Desert No. 35	6N	1W	3	3/10/12
AMC414949	2012-0293850	Desert No. 36	6N	1W	3	3/10/12

RECEIVED
JUL 11 P 2:33
PHOENIX, ARIZONA

STATE OF ARIZONA)
)
COUNTY OF YAVAPAI) SS.

AFFIDAVIT OF RENTAL FEE PAYMENT
For the period
September 1, 2017 to August 31, 2018

STATE OF NEVADA)
)
COUNTY OF LYON) SS.


Brandon Mijal, being duly sworn, deposes and says that he is a citizen of the United States and more than twenty-one years of age, and resides at 981 South University Park Loop, Reno, Nevada 89512, in Washoe County, State of Nevada, and is personally acquainted with the hereinafter described mining claims situated in the Red Picacho Mining District, Yavapai County, Arizona, the location notices of which are recorded in the office of the County Recorder of said county as described below:

See Exhibit "A" attached

That the owner of said claims (9 "Desert" lode claims) is Michel D. Houseman, 150 E MAIN ST STE 320, FERNLEY, NV 89408-7713, and that the enclosed "rental fees" of \$155.00 per claim for a total of \$1395.00 (One Thousand Three Hundred Ninety Five dollars) were paid by Imerys Perlite USA, Inc., for the purpose of complying with the laws of the United States pertaining to assessment of annual work, and that said claims are being held for the valuable mineral contained therein. This "rental fee" is required in accordance with the Act of October 5, 1992 (Public Law 102-381, 106 Stat. 1374, 1378-79) and is in lieu of the requirements for performing assessment work under 30 U.S.C. 28-28e and for filing an annual Affidavit of Labor with the proper office of the Bureau of Land Management as outlined under Section 314(a) and (c) of FLPMA and §3833.2.

These "rental fees" are being submitted to cover mining claims comprising a contiguous group.

DATED this 7 day of August, A.D., 2017


Brandon Mijal
2017 AUG 11 P 3
RECEIVED
JENIX, ARIZONA
Notary Public

Subscribed and sworn before me this 7th day of August, A.D., 2017




EXHIBIT "A"

The following mining claims are located in Sections 34 & 35, T.7 N., R.1 W., Gila & Salt River Meridian, County of Yavapai, State of Arizona and are duly recorded as indicated below, at the office of the County Recorder, Yavapai County, Arizona.

<u>AMC Number</u>	<u>Claim Name</u>	<u>Co. Docket No.</u>	<u>Book</u>	<u>Page</u>	<u>TWP</u>	<u>RNG</u>	<u>SEC</u>
AMC414923	Desert No. 2	2012-0019249	4873	144	7N	1W	34
AMC414924	Desert No. 3	2012-0019250	4873	145	7N	1W	34
AMC414925	Desert No. 4	2012-0019251	4873	146	7N	1W	34
AMC414926	Desert No. 5	2012-0019252	4873	147	7N	1W	34
AMC414927	Desert No. 6	2012-0019253	4873	148	7N	1W	34
AMC414928	Desert No. 7	2012-0019254	4873	149	7N	1W	34 & 35
AMC414929	Desert No. 8	2012-0019255	4873	150	7N	1W	35
AMC414930	Desert No. 9	2012-0019256	4873	151	7N	1W	35
AMC414931	Desert No. 10	2012-0019257	4873	152	7N	1W	35

RECEIVED
CLERK OF SUPERIOR COURT
2017 AUG 11 P 2:33
YAVAPAI, ARIZONA

FedEx® Express

<https://www.fedex.com/shipping/html/en/PrintFrame.html>

ORIGIN ID: NFLA (775) 575-2536
TODD WHITACRE - MINE PLANNING
IMERYS FILTRATION MINERALS, INC.
150 E MAIN ST, STE 320
FERNLEY, NV 89408
UNITED STATES US

SHIP DATE: 09AUG17
ACTWGT: 0.50 LB
CAD: 104782915/NET3920

BILL SENDER

TO ARIZONA STATE OFFICE
US BUREAU OF LAND MANAGEMENT
ONE NORTH CENTRAL AVENUE
STE 800
PHOENIX AZ 85004

(602) 417-9200
RW
PO

REF: AZ BLM 2017

DEPT:



549J1577E104C

FedEx

TRK# 7798 5915 9928
0201

WP ZSYA

FRI - 11 AUG AA
STANDARD OVERNIGHT

THU - 10 AUG 3:00P
STANDARD OVERNIGHT

85004
Z-US PHX

85004
AZ-US
PHX



FID 418214 10AUG17 RNOA 546C1/577E/BCBA

RT 276 6 D
ST 16.2 15:00 9928
08.11

◀ Insert shipping document here.

United States Department of the Interior
Bureau of Land Management
DIV OF LANDS, MINRLS & ENERGY
ONE N CENTRAL AVE
PHOENIX, AZ 85004 -4427
Phone: 602-417-9200

Receipt

No: 3935408

Transaction #: 4045012	
Date of Transaction: 08/14/2017	
CUSTOMER:	
	IMERY'S MINERALS/IMERY'S MINERALS CALIFORNIA 150 E MAIN ST STE 320 FERNLEY, NV 89408-7713 US

LINE #	QTY	DESCRIPTION	REMARKS	UNIT PRICE	TOTAL
1	1.00	LOCATABLE MINERALS / MINING CLAIMS- NOT NEW-UNADJUD, ONE AUTH NO. ONLY / MINING CLAIM MONEY RECEIVED CASES: AMC66077/\$31620.00	MAINT 2018	- n/a -	31620.00
TOTAL:					\$31,620.00

PAYMENT INFORMATION				
1	AMOUNT:	31620.00	POSTMARKED:	N/A
	TYPE:	CHECK	RECEIVED:	08/14/2017
	CHECK NO:	600050823		
	NAME:	IMERY'S MINERALS/IMERY'S MINERALS CALIFORNIA 150 E MAIN ST STE 320 FERNLEY NV 89408-7713 US		

REMARKS

This receipt was generated by the automated BLM Collections and Billing System and is a paper representation of a portion of the official electronic record contained therein.



> Mine Planning & Exploration
on behalf of Imerys Perlite USA, Inc

August 12, 2016

Bureau of Land Management
Arizona State Office
One North Central Avenue, Ste 800
Phoenix, AZ 85004-4427

To whom it may concern:

Enclosed are seven (7) "Affidavit of Rental Fee Payment" for the period September 1, 2016 to August 31, 2017 with Exhibits "A" attached. These Affidavits pertain to the claims of Imerys Perlite USA, Inc. as follows:

Harborlite – 2 lodes, 1 mill site
Bobbie Jo – 10 lodes
Guzman – 10 placers
Nord - 135 lodes, 2 mill sites
Guzman - 7 Lode claims
Desert - 28 Lode claims (Maricopa County)
Desert - 9 Lode claims (Yavapai County)


We are enclosing our check in the amount of \$31,620.00 representing the fee for filing based on 2016 Maintenance fees for these 195 claims. Please acknowledge receipt of these rental fees.

Sincerely,

Todd Whitacre
Lands & Reclamation Manager

Enclosures: Seven (7) Affidavits of Maintenance Fee Payment; Check No. 600038463

RECEIPT # 3631954



66077
303417
317479
245404
301847
321062
90404
89202
66076
94569
265778
262396
259557
289764
265778
262396
PHOENIX, ARIZONA
RECEIVED
BLM-AZ STATE OFFICE
AUG 15 P 1:51
414922
87677
265778
319070
250597
17

STATE OF ARIZONA

COUNTY OF PINAL

SS.

AFFIDAVIT OF RENTAL FEE PAYMENT

For the period
September 1, 2016 to August 31, 2017

STATE OF NEVADA

COUNTY OF LYON

SS.

RECEIVED
BLM AZ STATE OFFICE
2016 AUG 15 P 1:52
PHOENIX, ARIZONA

Brandon Mijal, being duly sworn, deposes and says that he is a citizen of the United States and more than twenty-one years of age, and resides at 981 South University Park Loop, Reno, Nevada 89512, in Washoe County, State of Nevada, and is personally acquainted with the hereinafter described mining claims situated in the Pioneer Mining District, Pinal County, Arizona, the location notices of which are recorded in the office of the County Recorder of said county as described below:


See Exhibit "A" attached

That the owner of said claims (2 lode claims and 1 millsite) is Imerys Perlite USA, Inc., and that the enclosed "rental fees" of \$155.00 per claim for a total of \$465.00 (Four Hundred Sixty Five dollars) were paid by Imerys Perlite USA, Inc., 150 E MAIN STE 320, FERNLEY NV, 89408, for the purpose of complying with the laws of the United States pertaining to assessment of annual work, and that said lode claims are being held for the valuable mineral contained therein and the millsite for the purpose of enhancing a fines containment area in conjunction with the mining operation. This "rental fee" is required in accordance with the Act of October 5, 1992 (Public Law 102-381, 106 Stat. 1374, 1378-79) and is in lieu of the requirements for performing assessment work under 30 U.S.C. 28-28e and for filing an annual Affidavit of Labor with the proper office of the Bureau of Land Management as outlined under Section 314(a) and (c) of FLPMA and §3833.2.

DATED this 11 day of August, A.D., 2016


Brandon Mijal

Subscribed and sworn before me this 11th day of AUGUST, A.D., 2016




Notary Public

EXHIBIT "A"

The following mining claims are located in Secs. 4, 8 & 9, T.2 S., R.12 E., G. & S.R.M., Pioneer Mining District, Pinal County, State of Arizona, the Location Notices are recorded in the office of the County Recorder of said county as described below:

<u>Claim Name</u>	<u>Docket</u>	<u>Page(s)</u>	<u>B.L.M. Serial #</u>
FORGOTTEN WEDGE lode	374	545	AMC66077
MARY T. FRACTION lode	1668	450-451	AMC303417
HARBORLITE MILLSITE NO. 3A Amended	1781 1797	639-640 124-125	AMC317479

RECEIVED
BLM AZ STATE OFFICE
JUN 15 11:52
PHOENIX, ARIZONA

STATE OF ARIZONA

COUNTY OF PINAL

SS.

AFFIDAVIT OF RENTAL FEE PAYMENT

For the period

September 1, 2016 to August 31, 2017

STATE OF NEVADA

COUNTY OF LYON

SS.

RECEIVED
BLM AZ STATE DISTRICT
2016 AUG 15 PM 4:52
PHOENIX, ARIZONA

Brandon Mijal, being duly sworn, deposes and says that he is a citizen of the United States and more than twenty-one years of age, and resides at 981 South University Park Loop, Reno, Nevada 89512, in Washoe County, State of Nevada, and is personally acquainted with the hereinafter described mining claims situated in the Pioneer Mining District, Pinal County, Arizona, the location notices of which are recorded in the office of the County Recorder of said county as described below:

See Exhibit "A" attached


That the owner of said claims (10 "Bobbie Jo" lode claims) is Imerys Perlite USA, Inc, and that the enclosed "rental fees" of \$155.00 per claim for a total of \$1,550.00 (One Thousand Five Hundred Fifty dollars) were paid by Imerys Perlite USA, Inc., 150 E MAIN STE 320, FERNLEY, NV 89408, for the purpose of complying with the laws of the United States pertaining to assessment of annual work, and that said claims are being held for the valuable mineral contained therein. This "rental fee" is required in accordance with the Act of October 5, 1992 (Public Law 102-381, 106 Stat. 1374, 1378-79) and is in lieu of the requirements for performing assessment work under 30 U.S.C. 28-28e and for filing an annual Affidavit of Labor with the proper office of the Bureau of Land Management as outlined under Section 314(a) and (c) of FLPMA and §3833.2.

These "rental fees" are being submitted to cover mining claims comprising a contiguous group.

DATED this 11 day of August, A.D., 2016


Brandon Mijal

Subscribed and sworn before me this 11th day of AUGUST, A.D., 2016




Notary Public

EXHIBIT "A"

RECEIVED
BLM AZ STATE OFFICE

JUL 15 P 1:52

<u>Lode Claim Name</u>	<u>Loc. Date</u>	<u>Book</u>	<u>Pinal County</u>		<u>Serial No.</u>	<u>B.L.M. Data</u>		<u>Locator</u>
			<u>Page(s)</u>	<u>Filing Date</u>		<u>Date</u>	<u>PHOENIX, ARIZONA</u>	
Bobbie Jo Perlite No. 1	10/06/85	1314	459-60	10/07/85	AMC245404	11/04/85		Thomas Williams
Amended	01/11/90	1651	501-02	01/15/90		02/08/90		
Bobbie Jo Perlite No. 2	10/06/85	1314	457-58	10/07/85	AMC245405	11/04/85		Thomas Williams
Amended	01/11/90	1651	503-04	01/15/90		02/08/90		
Bobbie Jo Perlite No. 3	10/06/85	1314	455-56	10/07/85	AMC245406	11/04/85		Thomas Williams
Bobbie Jo Perlite No. 4	10/12/85	1315	788-89	10/15/85	AMC245407	11/04/85		Thomas Williams
Bobbie Jo Perlite No. 5	10/12/85	1315	790-91	10/15/85	AMC245408	11/04/85		Thomas Williams
Bobbie Jo Perlite No. 6	10/12/85	1315	792-93	10/15/85	AMC245409	11/04/85		Thomas Williams
Bobbie Jo Perlite No. 7	10/12/85	1315	796-97	10/15/85	AMC245410	11/04/85		Thomas Williams
Bobbie Jo Perlite No. 8	10/12/85	1315	794-95	10/15/85	AMC245411	11/04/85		Thomas Williams
B J No. 9	02/10/90	1657	523-24	02/20/90	AMC301847	03/02/90		Lewis Williams
B J No. 10	04/08/92	1817	118-19	04/09/92	AMC321062	04/30/92		Lewis Williams

STATE OF ARIZONA

COUNTY OF PINAL

SS.

AFFIDAVIT OF RENTAL FEE PAYMENT

For the period
September 1, 2016 to August 31, 2017

RECEIVED
BLM AZ STATE OFFICE
PHOENIX, ARIZONA
AUG 15 P 1:52

STATE OF NEVADA

COUNTY OF LYON

SS.

Brandon Mijal, being duly sworn, deposes and says that he is a citizen of the United States and more than twenty-one years of age, and resides at 981 South University Park Loop, Reno, Nevada 89512, in Washoe County, State of Nevada, and is personally acquainted with the hereinafter described mining claims situated in the Pioneer Mining District, Pinal County, Arizona, the location notices of which are recorded in the office of the County Recorder of said county as described below:

See Exhibit "A" attached


That the owner of said claims (10 "Guzman" placer claims) is Imerys Perlite USA, Inc., 150 E MAIN STE 320, FERNLEY, NV 89408, and that the enclosed "rental fees" of \$155.00 per 20.00 acres per placer for a total of \$1,550.00 (One Thousand Five Hundred Fifty-Five dollars) were paid by Imerys Perlite USA, Inc., for the purpose of complying with the laws of the United States pertaining to assessment of annual work, and that said claims are being held for the valuable mineral contained therein. This "rental fee" is required in accordance with the Act of October 5, 1992 (Public Law 102-381, 106 Stat. 1374, 1378-79) and is in lieu of the requirements for performing assessment work under 30 U.S.C. 28-28e and for filing an annual Affidavit of Labor with the proper office of the Bureau of Land Management as outlined under Section 314(a) and (c) of FLPMA and §3833.2.

These "rental fees" are being submitted to cover mining claims comprising a contiguous group.

DATED this 11 day of August, A.D., 2016


Brandon Mijal

Subscribed and sworn before me this 11th day of AUGUST, A.D., 2016




Notary Public

EXHIBIT "A"

The following mining claims are located in Sections 8 & 16, T.2 S., R.12 E., Gila & Salt River Meridian of Pinal, State of Arizona and are duly recorded as indicated below, at the office of the County Recorder, Pinal County, Arizona:

RECEIVED
BLM STATE DEPT
AUG 15 P 1:53

<u>Placer Claim Name</u>	<u>Legal Description</u> <u>Section 8, T2S R12E</u>	<u>Acres</u>	<u>Date</u> <u>Located</u>	<u>Pinal</u> <u>Book</u>	<u>Page</u>	<u>AMC#</u>
Black Eye	W $\frac{1}{2}$ SE $\frac{1}{4}$ SE $\frac{1}{4}$ NW $\frac{1}{4}$, SW $\frac{1}{4}$ SE $\frac{1}{4}$ NW $\frac{1}{4}$, W $\frac{1}{2}$ NW $\frac{1}{4}$ SE $\frac{1}{4}$ NW $\frac{1}{4}$	20.10	06/26/65	423	121	AMC90407
Blueberry	NE $\frac{1}{4}$ SE $\frac{1}{4}$ NW $\frac{1}{4}$, E $\frac{1}{2}$ NW $\frac{1}{4}$ SE $\frac{1}{4}$ NW $\frac{1}{4}$ E $\frac{1}{2}$ SW $\frac{1}{4}$ NE $\frac{1}{4}$ NW $\frac{1}{4}$	20.10	06/26/65	423	116	AMC90406
Dewdrop	N $\frac{1}{2}$ SW $\frac{1}{4}$ NE $\frac{1}{4}$ SE $\frac{1}{4}$ SE $\frac{1}{4}$ NW $\frac{1}{4}$ SE $\frac{1}{4}$, NE $\frac{1}{4}$ NE $\frac{1}{4}$ SW $\frac{1}{4}$ SE $\frac{1}{4}$,	20.10	06/26/65	423	114	AMC90411
Divide	N $\frac{1}{2}$ NW $\frac{1}{4}$ SE $\frac{1}{4}$ SE $\frac{1}{4}$, NW $\frac{1}{4}$ NE $\frac{1}{4}$ SE $\frac{1}{4}$ SE $\frac{1}{4}$, S $\frac{1}{2}$ SW $\frac{1}{4}$ NE $\frac{1}{4}$ SE $\frac{1}{4}$, SW $\frac{1}{4}$ SE $\frac{1}{4}$ NE $\frac{1}{4}$ SE $\frac{1}{4}$	20.37	06/26/65	423	122	AMC90414
Havalina	W $\frac{1}{2}$ NE $\frac{1}{4}$ NW $\frac{1}{4}$ SE $\frac{1}{4}$, SE $\frac{1}{4}$ NW $\frac{1}{4}$ NW $\frac{1}{4}$ SE $\frac{1}{4}$, N $\frac{1}{2}$ SE $\frac{1}{4}$ NW $\frac{1}{4}$ SE $\frac{1}{4}$, SE $\frac{1}{4}$ NE $\frac{1}{4}$ NW $\frac{1}{4}$ SE $\frac{1}{4}$, SW $\frac{1}{4}$ NW $\frac{1}{4}$ NE $\frac{1}{4}$ SE $\frac{1}{4}$, NW $\frac{1}{4}$ SW $\frac{1}{4}$ NE $\frac{1}{4}$ SE $\frac{1}{4}$	20.40	06/26/65	423	117	AMC90408
Havalina No. 1	N $\frac{1}{2}$ NW $\frac{1}{4}$ NW $\frac{1}{4}$ SE $\frac{1}{4}$, NE $\frac{1}{4}$ NE $\frac{1}{4}$ SW $\frac{1}{4}$, E $\frac{1}{2}$ NW $\frac{1}{4}$ NE $\frac{1}{4}$ SW $\frac{1}{4}$	20.20	06/26/65	423	118	AMC90409
Havalina No. 2	E $\frac{1}{2}$ SE $\frac{1}{4}$ SE $\frac{1}{4}$ NW $\frac{1}{4}$, SW $\frac{1}{4}$ SW $\frac{1}{4}$ NE $\frac{1}{4}$, W $\frac{1}{2}$ SE $\frac{1}{4}$ SW $\frac{1}{4}$ NE $\frac{1}{4}$	20.15	06/26/65	423	120	AMC90410
I-DO-IT	E $\frac{1}{2}$ SE $\frac{1}{4}$ SW $\frac{1}{4}$ NE $\frac{1}{4}$, NW $\frac{1}{4}$ SE $\frac{1}{4}$ NE $\frac{1}{4}$, W $\frac{1}{2}$ SW $\frac{1}{4}$ SE $\frac{1}{4}$ NE $\frac{1}{4}$	20.50	06/26/65	423	119	AMC90412
Look-Out-Wedge	NE $\frac{1}{4}$ NE $\frac{1}{4}$ NW $\frac{1}{4}$ SE $\frac{1}{4}$, N $\frac{1}{2}$ NW $\frac{1}{4}$ NE $\frac{1}{4}$ SE $\frac{1}{4}$, SE $\frac{1}{4}$ NW $\frac{1}{4}$ NE $\frac{1}{4}$ SE $\frac{1}{4}$, W $\frac{1}{2}$ NE $\frac{1}{4}$ NE $\frac{1}{4}$ SE $\frac{1}{4}$, NE $\frac{1}{4}$ SW $\frac{1}{4}$ NE $\frac{1}{4}$ SE $\frac{1}{4}$, NW $\frac{1}{4}$ SE $\frac{1}{4}$ NE $\frac{1}{4}$ SE $\frac{1}{4}$	20.40	06/26/65	423	123	AMC90413

<u>Placer Claim Name</u>	<u>Legal Description</u> <u>Section 16, T2S R12E</u>	<u>Acres</u>	<u>Date</u> <u>Located</u>	<u>Pinal County</u> <u>Book</u>	<u>Page</u>	<u>BLM</u> <u>AMC#</u>
Self Protection	SW $\frac{1}{4}$ NE $\frac{1}{4}$ SW $\frac{1}{4}$ NW $\frac{1}{4}$, W $\frac{1}{2}$ SE $\frac{1}{4}$ SW $\frac{1}{4}$ NW $\frac{1}{4}$, NW $\frac{1}{4}$ NE $\frac{1}{4}$ NW $\frac{1}{4}$ SW $\frac{1}{4}$, W $\frac{1}{2}$ E $\frac{1}{2}$ NE $\frac{1}{4}$ SW $\frac{1}{4}$ NW $\frac{1}{4}$, E $\frac{1}{2}$ NW $\frac{1}{4}$ NE $\frac{1}{4}$ SW $\frac{1}{4}$ NW $\frac{1}{4}$, E $\frac{1}{2}$ SE $\frac{1}{4}$ NW $\frac{1}{4}$ SW $\frac{1}{4}$ NW $\frac{1}{4}$, E $\frac{1}{2}$ E $\frac{1}{2}$ SW $\frac{1}{4}$ SW $\frac{1}{4}$ NW $\frac{1}{4}$, W $\frac{1}{2}$ NE $\frac{1}{4}$ SE $\frac{1}{4}$ SW $\frac{1}{4}$ NW $\frac{1}{4}$, E $\frac{1}{2}$ NE $\frac{1}{4}$ NW $\frac{1}{4}$ NW $\frac{1}{4}$ SW $\frac{1}{4}$	20.00	01/22/51	42	362	AMC89203

STATE OF ARIZONA

COUNTY OF PINAL

)
)
)

SS.

AFFIDAVIT OF RENTAL FEE PAYMENT

For the period

September 1, 2016 to August 31, 2017

STATE OF NEVADA

COUNTY OF LYON

)
)
)

SS.

Brandon Mijal, being duly sworn, deposes and says that he is a citizen of the United States and more than twenty-one years of age, and resides at 981 South University Park Loop, Reno, Nevada 89512, in Washoe County, State of Nevada, and is personally acquainted with the hereinafter described mining claims situated in the Pioneer Mining District, Pinal County, Arizona, the location notices of which are recorded in the office of the County Recorder of said county as described below:


See Exhibit "A" (7 pages) attached

That the owner of said claims (2 millsites and 135 lodes formerly known as the Nord claims) is Imerys Perlite USA, Inc., and that the enclosed "rental fees" of \$155.00 per claim for a total of \$21,235.00 (Twenty One Thousand Two Hundred Thirty Five dollars) were paid by Imerys Perlite USA, Inc., 150 E MAIN STE 320, FERNLEY, NV 89408, for the purpose of complying with the laws of the United States pertaining to assessment of annual work, and that said claims are being held for the purpose of mining (on lode claims) and milling (on millsites) perlite ore which is mined on our lode claims. This "rental fee" is required in accordance with the Act of October 5, 1992 (Public Law 102-381, 106 Stat. 1374, 1378-79) and is in lieu of the requirements for performing assessment work under 30 U.S.C. 28-28e and for filing an annual Affidavit of Labor with the proper office of the Bureau of Land Management as outlined under Section 314(a) and (c) of FLPMA and §3833.2.

DATED this 11 day of August, A.D., 2016

Brandon Mijal

Subscribed and sworn before me this 11TH day of AUGUST, A.D., 2016



Robert Todd Whitacre
Notary Public

RECEIVED
BLM AZ STATE OFFICE
JUL 15 2016 11:53
PHOENIX, ARIZONA

EXHIBIT "A"
(Page 1 of 7)

The following mining claims are located in Pinal County, State of Arizona, the location of which are recorded in the office of the County Recorder of said County as described below:

RECEIVED
CLERK'S OFFICE
AUG 15 P 1:53

<u>Claim Name</u>	<u>Book/Docket</u>	<u>Page(s)</u>	<u>BLM Serial #</u> <u>PHOENIX, ARIZONA</u>
ROSEMARIE No. 6 (situate in Sec.8)	507	87	AMC 66079
Candy Rock Fraction lode (situate in Sec. 16)	1556	712-713	AMC 289764
Lucero millsite (situate in Sec. 4)	1786	558-559	AMC 319070
Cynthia & John millsite (situate in Sec. 4)	993	426-427	AMC 94571

All claims are located in T.2 S., R.12 E., G. & S.R.M.

EXHIBIT "A", cont'd...
(Page 2 of 7)

The following lode mining claims are located in Secs. 8 & 9, T.2 S., R.12 E., Gila & Salt River Meridian, County of Pinal, State of Arizona:

RECEIVED
CLERK OF STATE OFFICE
AUG 15 P 1:53

<u>Lode Claim Name</u>	<u>Recorded</u> <u>Book</u>	<u>Page</u>	<u>PHENIX, ARIZONA</u>
ROSEMARIE No. 1	500	414	AMC66078
Amended	507	86	
ROSEMARIE No. 7	500	420	AMC66080
Amended	507	88	
ROSEMARIE No. 8	500	421	AMC66081
Amended	507	89	
Amended	Doc. 1082-045		
ROSEMARIE No. 9	500	422	AMC66082
Amended	507	90	
ROSEMARIE No. 10	500	423	AMC66083
Amended	507	91	
ROSEMARIE No. 12	500	425	AMC66084
Amended	507	92	
Amended	Doc. 1082-047		
ROSEMARIE No. 13 EXCP	500	426	AMC66085
Amended	507	93	
ROSEMARIE No. 14	500	427	AMC66086
Amended	507	94	

EXHIBIT "A", cont'd...

(Page 3 of 7)

The following mining claims are located in Secs. 27, 28, 32, 33 & 34, T.2 S., R.12 E., and Secs. 3 & 4, T.2 S., R.12 E., Gila & Salt River Meridian, County of Pinal, State of Arizona:

RECEIVED
BLM AZ STATE OFFICE

2011 AUG 15 P 1:53

<u>Lode Claim Name</u>	<u>Book</u>	<u>Page</u>	<u>B.L.M. Serial</u>
Hal #1	1382	220-221	AMC259557
Hal #2	1382	222-223	AMC259558
Hal #3	1382	224-225	AMC259559
Hal #4	1382	226-227	AMC259560
Hal #5	1382	228-229	AMC259561
Hal #6	1382	230-231	AMC259562
Hal #7	1382	232-233	AMC259563
Hal #8	1382	234-235	AMC259564
Hal #9	1382	236-237	AMC259565
Hal #10	1382	238-239	AMC259566
Hal #11	1382	240-241	AMC259567
Hal #12	1382	242-243	AMC259568
Hal #13	1382	244-245	AMC259569
Hal #14	1382	246-247	AMC259570
Hal #15	1382	248-249	AMC259571
Hal #16	1382	250-251	AMC259572
Hal #17	1382	252-253	AMC259573
Hal #18	1382	254-255	AMC259574
Hal #19	1382	256-257	AMC259575
Hal #20	1382	258-259	AMC259576
Hal #21	1382	260-261	AMC259577
Hal #22	1382	262-263	AMC259578
Hal #23	1382	264-265	AMC259579
Hal #24	1382	266-267	AMC259580
Hal #25	1382	268-269	AMC259581
Hal #26	1382	270-271	AMC259582
Hal #27	1382	272-273	AMC259583
Hal #28	1832	274-275	AMC259584
Hal #29	1382	276-277	AMC259585
Hal #30	1382	278-279	AMC259586
Hal #31	1382	280-281	AMC259587
Hal #32	1382	282-283	AMC259588
Hal #33	1382	284-285	AMC259589
Hal #34	1382	286-287	AMC259590
Hal #35	1382	288-289	AMC259591
Hal #36	1382	290-291	AMC259592
Tekoa #9	1382	410-411	AMC259652
Tekoa #10	1382	412-413	AMC259653
Tekoa #11	1382	414-415	AMC259654
Tekoa #12	1382	416-417	AMC259655
Tekoa #13	1382	418-419	AMC259656

EXHIBIT "A", cont'd...

(Page 4 of 7)

The following mining claims are located in Sec. 16, 17 & 20, T.2 S., R.12 E., Gila & Pinal Counties of Pinal, State of Arizona:

RECEIVED
B.L.M. STATE OFFICE

2016 AUG 15 P 1:53

<u>Lode Claim Name</u>	<u>Recorded Book</u>	<u>Page</u>	<u>B.L.M. Sub</u>
Magic #1	1382	292-293	AMC259593
Magic #2	1382	294-295	AMC259594
Magic #3	1382	296-297	AMC259595
Magic #4	1382	298-299	AMC259596
Magic #5	1382	300-301	AMC259597
Magic #6	1382	302-303	AMC259598
Magic #7	1382	304-305	AMC259599
Magic #8	1382	306-307	AMC259600
Magic #9	1382	308-309	AMC259601
Magic #10	1382	310-311	AMC259602
Magic #11	1382	312-313	AMC259603
Magic #12	1382	314-315	AMC259604
Magic #13	1382	316-317	AMC259605
Magic #14	1382	318-319	AMC259606]
Magic #15	1382	320-321	AMC259607]
Magic #23	1382	336-337	AMC259615]
Magic #24	1382	338-339	AMC259616
Magic #25	1382	340-341	AMC259617
Magic #26	1382	342-343	AMC259618]
Magic #27	1556	710-711	AMC289765]

EXHIBIT "A", cont'd...
(Page 5 of 7)

The following mining claims are located in Sec. 12, T.2 S., R.11 E. and Secs. 7 & 8, T.2 S., R.12 E. of the Salt River Meridian, County of Pinal, State of Arizona:

RECEIVED
PINAL COUNTY CLERK'S OFFICE
2011 AUG 15 P 1:53

<u>Lode Claim Name</u>	<u>Book</u>	<u>Recorded</u> <u>Page</u>	<u>B.L.M. Serial</u>
Seattle #1	1382	344-345	AMC259619
Seattle #2	1382	346-347	AMC259620
Seattle #3	1382	348-349	AMC259621
Seattle #4	1382	350-351	AMC259622
Seattle #5	1382	352-353	AMC259623
Seattle #6	1382	354-355	AMC259624
Seattle #7	1382	356-357	AMC259625
Seattle #8	1382	358-359	AMC259626
Seattle #9	1382	360-361	AMC259627
Seattle #10	1382	362-363	AMC259628
Seattle #11	1382	364-365	AMC259629
Seattle #12	1382	366-367	AMC259630
Seattle #13	1382	368-369	AMC259631
Seattle #14	1382	370-371	AMC259632
Seattle #15	1382	372-373	AMC259633
Seattle #16	1382	374-375	AMC259634
Seattle #17	1382	376-377	AMC259635
Seattle #18	1382	378-379	AMC259636
Seattle #19	1382	380-381	AMC259637
Seattle #20	1382	382-383	AMC259638
Seattle #21	1382	384-385	AMC259639
Seattle #22	1382	386-387	AMC259640
Seattle #23	1382	388-389	AMC259641
Seattle #24	1382	390-391	AMC259642
Seattle #25	1382	392-393	AMC259643

EXHIBIT "A", cont'd...
(Page 6 of 7)

The following mining claims are located in Secs. 8, 17 and 18, T.2 S., R.12 E., Gila & Salt River Meridian, County of Pinal, State of Arizona:

RECEIVED
BLM AZ STATE OFFICE
2016 AUG 15 P 1:53

<u>Lode Claim Name</u>	<u>Book</u>	<u>Page</u>	<u>B.L.M. Serial #</u>
Sil-Flo No. 1	1420	465-466	AMC265778
Sil-Flo No. 2	1420	467-468	AMC265779
Sil-Flo No. 3	1420	469-470	AMC265780
Sil-Flo No. 4	1420	471-472	AMC265781
Sil-Flo No. 5	1420	473-474	AMC265782
Sil-Flo No. 6	1420	475-476	AMC265783
Sil-Flo No. 7	1420	477-478	AMC265784
Sil-Flo No. 8	1420	479-480	AMC265785
Sil-Flo No. 9	1420	481-482	AMC265786
Sil-Flo No. 10	1420	483-484	AMC265787
Sil-Flo No. 11	1420	485-486	AMC265788
Sil-Flo No. 12	1420	487-488	AMC265789
Sil-Flo No. 13	1420	489-490	AMC265790
Sil-Flo No. 14	1420	491-492	AMC265791
Sil-Flo No. 15	1420	493-494	AMC265792
Sil-Flo No. 16	1420	495-496	AMC265793
Sil-Flo No. 17	1420	497-498	AMC265794
Sil-Flo No. 18	1420	499-500	AMC265795

EXHIBIT "A", cont'd...
(Page 7 of 7)

The following mining claims are located in Secs. 15, 16, 21 and 22, T.2 S., R.12 E., G&P 2nd Base River Meridian,
County of Pinal, State of Arizona:

RECEIVED
BLM AZ STATE OFFICE

2016 AUG 15 P 1:53

<u>Lode Claim Name</u>	<u>Recorded</u> <u>Book</u>	<u>Page</u>	<u>B.L.M. Serial #</u> PHOENIX, ARIZONA
Sil-Flo No. 19	1420	501-502	AMC265796
Sil-Flo No. 20	1420	503-504	AMC265797
Sil-Flo No. 21	1420	505-506	AMC265798
Sil-Flo No. 22	1420	507-508	AMC265799
Sil-Flo No. 23	1420	509-510	AMC265800
Sil-Flo No. 24	1420	511-512	AMC265801
Sil-Flo No. 25	1420	513-514	AMC265802
Sil-Flo No. 26	1420	515-516	AMC265803
Sil-Flo No. 27	1420	517-518	AMC265804
Sil-Flo No. 28	1420	519-520	AMC265805
Sil-Flo No. 29	1420	521-522	AMC265806
Sil-Flo No. 30	1420	523-524	AMC265807
Sil-Flo No. 31	1420	525-526	AMC265808
Sil-Flo No. 32	1420	527-528	AMC265809
Sil-Flo No. 33	1420	529-530	AMC265810
Sil-Flo No. 34	1420	531-532	AMC265811
Sil-Flo No. 35	1420	533-534	AMC265812
Sil-Flo No. 36	1396	458-459	AMC262396
Amended	1420	535-536	
Sil-Flo No. 37	1396	460-461	AMC262397
Amended	1420	537-538	
Volcano No. 12R	1396	462-463	AMC262398
Amended	1420	539-540	
(Amended name – Sil Flo No. 38)			
Sil-Flo No. 39	1420	541-542	AMC265813

STATE OF ARIZONA

COUNTY OF PINAL

)
)
)

SS.

AFFIDAVIT OF RENTAL FEE PAYMENT

For the period
September 1, 2016 to August 31, 2017

STATE OF NEVADA

)
)
)

SS.

COUNTY OF LYON

Brandon Mijal, being duly sworn, deposes and says that he is a citizen of the United States and more than twenty-one years of age, and resides at 981 South University Park Loop, Reno, Nevada 89512, in Washoe County, State of Nevada, and is personally acquainted with the hereinafter described mining claims situated in the Pioneer Mining District, Pinal County, Arizona, the location notices of which are recorded in the office of the County Recorder of said county as described below:

See Exhibit "A" attached


That the owner of said claims (7 "Guzman" lode claims) is Imerys Perlite USA, Inc., 150 E MAIN STE 320, FERNLEY, NV 89408, and that the enclosed "rental fees" of \$155.00 per claim for a total of \$1085.00 (One Thousand Eighty Five dollars) were paid by Imerys Perlite USA, Inc., for the purpose of complying with the laws of the United States pertaining to assessment of annual work, and that said claims are being held for the valuable mineral contained therein. This "rental fee" is required in accordance with the Act of October 5, 1992 (Public Law 102-381, 106 Stat. 1374, 1378-79) and is in lieu of the requirements for performing assessment work under 30 U.S.C. 28-28e and for filing an annual Affidavit of Labor with the proper office of the Bureau of Land Management as outlined under Section 314(a) and (c) of FLPMA and §3833.2.

These "rental fees" are being submitted to cover mining claims comprising a contiguous group.

DATED this 11 day of August, A.D., 2016

Brandon Mijal

Subscribed and sworn before me this 11th day of AUGUST, A.D., 2016



Robert Todd Whitacre
Notary Public

RECEIVED
BLM AZ STATE OFFICE
JUL 15 P 1:53
PHOENIX, ARIZONA

EXHIBIT "A"

The following mining claims are located in Sections 8 & 9, T.2 S., R.12 E., Gila & Salt River Meridian, County of Pinal, State of Arizona and are duly recorded as indicated below, at the office of the County Recorder, Pinal County, Arizona:

RECEIVED
BLM AZ STATE OFFICE
AUG 15 P 1:53

PHOENIX, ARIZONA

<u>Lode Name</u>	<u>Book</u>	<u>Page(s)</u>	<u>B.L.M. Serial #</u>	<u>Location Date</u>
I-DO-IT	53	414	AMC87677	4/13/45
Amended	443	89		
2nd Amended	1618	373-374		
LA CHOLLA	54	119	AMC87678	12/17/45
Amended	1618	375-376		
HAVALINA No. 2	53	428	AMC87679	6/04/45
Amended	443	88		
2nd Amended	1618	381-382		
HAVALINA	53	427	AMC87680	4/11/45
Amended	1618	379-380		
ATOMIC BOMB	54	43	AMC87683	11/13/45
Amended	1618	377-378		
CRUZALITE	438	246	AMC87684	11/04/65
Amended	1618	387-388		
MARKIE'S FRACTION	267	500	AMC87685	5/01/60
Amended	1618	389-390		

STATE OF ARIZONA
COUNTY OF MARICOPA

SS.

AFFIDAVIT OF RENTAL FEE PAYMENT
For the period
September 1, 2016 to August 31, 2017

STATE OF NEVADA
COUNTY OF LYON

SS.

Brandon Mijal, being duly sworn, deposes and says that he is a citizen of the United States and more than twenty-one years of age, and resides at 981 South University Park Loop, Reno, Nevada 89512, in Washoe County, State of Nevada, and is personally acquainted with the hereinafter described mining claims situated in the location notices of which are recorded in the office of the County Recorder of said county as described below:

See Exhibit "A" attached


That the owner of said claims (28 "Desert" lode mining claims) is Michel D. Houseman., 150 E MAIN ST STE 320, FERNLEY NV 89408-7713, and that the enclosed "rental fees" of \$155.00 per claim for a total of \$4340.00 (Four Thousand Three Hundred Forty dollars) were paid by Imerys Perlite USA, Inc., for the purpose of complying with the laws of the United States pertaining to assessment of annual work, and that said claims are being held for the valuable mineral contained therein. This "rental fee" is required in accordance with the Act of October 5, 1992 (Public Law 102-381, 106 Stat. 1374, 1378-79) and is in lieu of the requirements for performing assessment work under 30 U.S.C. 28-28e and for filing an annual Affidavit of Labor with the proper office of the Bureau of Land Management as outlined under Section 314(a) and (c) of FLPMA and §3833.2.

These "rental fees" are being submitted to cover mining claims comprising a contiguous group.

DATED this 11 day of August, A.D., 2016

Brandon Mijal

Subscribed and sworn before me this 11th day of August, A.D., 2016



Notary Public

RECEIVED
BLM AZ STATE OFFICE
PHOENIX, ARIZONA
JUN 15 P 1:53

EXHIBIT "A"

The following mining claims are located in Sections 3, 34 & 35, T.6 & 7 N., R.1 W., Gila & Salt River Meridian, County of Maricopa, State of Arizona and are duly recorded as indicated below, at the office of the County Recorder for Maricopa and Yavapai Counties as applicable:

RECEIVED
JUL 15 11:54

AMC Number	Co. Docket No.	Claim Name	TWP	PHOENIX, ARIZONA
AMC414922	2012-0293823	Desert No. 01	7N 1W 34	3/9/12
AMC414923	2012-0293824	Desert No. 02	7N 1W 34	3/9/12
AMC414924	2012-0293825	Desert No. 03	7N 1W 34	3/8/12
AMC414925	2012-0293826	Desert No. 04	7N 1W 34	3/9/12
AMC414926	2012-0293827	Desert No. 05	7N 1W 34	3/7/12
AMC414927	2012-0293828	Desert No. 06	7N 1W 34	3/7/12
AMC414928	2012-0293829	Desert No. 07	7N 1W 34/35	3/8/12
AMC414929	2012-0293830	Desert No. 08	7N 1W 35	3/8/12
AMC414930	2012-0293831	Desert No. 09	7N 1W 35	3/8/12
AMC414931	2012-0293832	Desert No. 10	7N 1W 35	3/8/12
AMC414932	2012-0293833	Desert No. 11	6N 1W 3	3/9/12
AMC414933	2012-0293834	Desert No. 12	6N 1W 3	3/9/12
AMC414934	2012-0293835	Desert No. 13	6N 1W 3	3/9/12
AMC414935	2012-0293836	Desert No. 14	6N 1W 3	3/9/12
AMC414936	2012-0293837	Desert No. 15	6N 1W 3	3/7/12
AMC414937	2012-0293838	Desert No. 16	6N 1W 3	3/7/12
AMC414938	2012-0293839	Desert No. 21	6N 1W 3	3/10/12
AMC414939	2012-0293840	Desert No. 22	6N 1W 3	3/10/12
AMC414940	2012-0293841	Desert No. 23	6N 1W 3	3/10/12
AMC414941	2012-0293842	Desert No. 24	6N 1W 3	3/10/12
AMC414942	2012-0293843	Desert No. 25	6N 1W 3	3/10/12
AMC414943	2012-0293844	Desert No. 26	6N 1W 3	3/10/12
AMC414944	2012-0293845	Desert No. 31	6N 1W 3	3/10/12
AMC414945	2012-0293846	Desert No. 32	6N 1W 3	3/10/12
AMC414946	2012-0293847	Desert No. 33	6N 1W 3	3/10/12
AMC414947	2012-0293848	Desert No. 34	6N 1W 3	3/10/12
AMC414948	2012-0293849	Desert No. 35	6N 1W 3	3/10/12
AMC414949	2012-0293850	Desert No. 36	6N 1W 3	3/10/12

STATE OF ARIZONA)
)
COUNTY OF YAVAPAI) SS.

AFFIDAVIT OF RENTAL FEE PAYMENT
For the period
September 1, 2016 to August 31, 2017

STATE OF NEVADA)
)
COUNTY OF LYON) SS.

Brandon Mijal, being duly sworn, deposes and says that he is a citizen of the United States and more than twenty-one years of age, and resides at 981 South University Park Loop, Reno, Nevada 89512, in Washoe County, State of Nevada, and is personally acquainted with the hereinafter described mining claims situated in the Red Picacho Mining District, Yavapai County, Arizona, the location notices of which are recorded in the office of the County Recorder of said county as described below:

See Exhibit "A" attached


That the owner of said claims (9 "Desert" lode claims) is Michel D. Houseman, 150 E MAIN ST STE 320, FERNLEY, NV 89408-7713, and that the enclosed "rental fees" of \$155.00 per claim for a total of \$1395.00 (One Thousand Three Hundred Ninety Five dollars) were paid by Imerys Perlite USA, Inc., for the purpose of complying with the laws of the United States pertaining to assessment of annual work, and that said claims are being held for the valuable mineral contained therein. This "rental fee" is required in accordance with the Act of October 5, 1992 (Public Law 102-381, 106 Stat. 1374, 1378-79) and is in lieu of the requirements for performing assessment work under 30 U.S.C. 28-28e and for filing an annual Affidavit of Labor with the proper office of the Bureau of Land Management as outlined under Section 314(a) and (c) of FLPMA and §3833.2.

These "rental fees" are being submitted to cover mining claims comprising a contiguous group

DATED this 11 day of August, A.D., 2016

Brandon Mijal

Subscribed and sworn before me this 11th day of AUGUST, A.D., 2016



Robert Todd Whitacre
Notary Public

RECEIVED
BLM AZ STATE OFFICE
AUG 15 P 1:54
PHOENIX ARIZONA

EXHIBIT "A"

RECEIVED
BLM AZ STATE OFFICE
JUN 15 2012 1:54 PM
PHOENIX, ARIZONA

The following mining claims are located in Sections 34 & 35, T.7 N., R.1 W., Gila & Salt River Meridian, County of Yavapai, State of Arizona and are duly recorded as indicated below, at the office of the County Recorder, Yavapai County, Arizona.

<u>AMC Number</u>	<u>Claim Name</u>	<u>Co. Docket No.</u>	<u>Book</u>	<u>Page</u>	<u>TWP</u>	<u>RNG</u>	<u>SEC</u>
AMC414923	Desert No. 2	2012-0019249	4873	144	7N	1W	34
AMC414924	Desert No. 3	2012-0019250	4873	145	7N	1W	34
AMC414925	Desert No. 4	2012-0019251	4873	146	7N	1W	34
AMC414926	Desert No. 5	2012-0019252	4873	147	7N	1W	34
AMC414927	Desert No. 6	2012-0019253	4873	148	7N	1W	34
AMC414928	Desert No. 7	2012-0019254	4873	149	7N	1W	34 & 35
AMC414929	Desert No. 8	2012-0019255	4873	150	7N	1W	35
AMC414930	Desert No. 9	2012-0019256	4873	151	7N	1W	35
AMC414931	Desert No. 10	2012-0019257	4873	152	7N	1W	35

RT 277
16:00
08:15
D
Insert shipping document

Extremely Urgent

ORIGIN ID: NFLA (775) 575-2536
TODD WHITACRE - MINE PLANNING

150 E MAIN ST, STE 320

FERNLEY, NV 89408
UNITED STATES US

SHIP DATE: 12AUG16
ACTWGT: 0.50 LB
CAD: 104782915/NET3790


BILL SENDER

TO ARIZONA STATE OFFICE
US BUREAU OF LAND MANAGEMENT
ONE NORTH CENTRAL AVENUE
STE 800
PHOENIX AZ 85004

(802) 417-9200
WV
PO

REF: AZ BLM 2016

DEPT:



FedEx
Express



MON - 15 AUG 3:00P
STANDARD OVERNIGHT

TRK# 7769 8436 7135
0201

WP ZSYA

85004
AZ-US PHX



Express
® XE

United States Department of the Interior
Bureau of Land Management
DIV OF LANDS, MINRLS & ENERGY
ONE N CENTRAL AVE
PHOENIX, AZ 85004 -4427
Phone: 602-417-9200

Receipt

No: 3631954

Transaction #: 3735761
Date of Transaction: 08/16/2016

CUSTOMER:

IMERYS PERLITE USA INC
150 E MAIN ST STE 320
FERNLEY,NV 89408-7713 US

LINE #	QTY	DESCRIPTION	REMARKS	UNIT PRICE	TOTAL
1	1.00	LOCATABLE MINERALS / MINING CLAIMS- NOT NEW-UNADJUD,ONE AUTH NO. ONLY / MINING CLAIM MONEY RECEIVED CASES: AMC66077/\$31620.00	MIANT FEE 2017 - 195	- n/a -	31620.00
TOTAL:					\$31,620.00

PAYMENT INFORMATION

1	AMOUNT:	31620.00	POSTMARKED:	08/12/2016
	TYPE:	CHECK	RECEIVED:	08/15/2016
	CHECK NO:	600038463		
	NAME:	IMERYS FILTRATION MINERALS INC 1732 N 1ST ST SUITE 450 SAN JOSE CA 95112 US		

REMARKS

This receipt was generated by the automated BLM Collections and Billing System and is a paper representation of a portion of the official electronic record contained therein.



> Mine Planning & Exploration
on behalf of Imerys Perlite USA, Inc

August 12, 2015

Bureau of Land Management
Arizona State Office
One North Central Avenue, Ste 800
Phoenix, AZ 85004-4427

To whom it may concern:

Enclosed are seven (7) "Affidavit of Rental Fee Payment" for the period September 1, 2015 to August 31, 2016 with Exhibits "A" attached. These Affidavits pertain to the claims of Imerys Perlite USA, Inc. as follows:

Harborlite - 2 lodes, 1 mill site
Bobbie Jo - 10 lodes
Guzman - 10 placers
Nord - 135 lodes, 2 mill sites
Guzman - 7 Lode claims
Desert - 28 Lode claims (Maricopa and Yavapai Counties)

We are enclosing our check in the amount of \$31,620.00 representing the fee for filing based on 2015 Maintenance fees for these 195 claims. Please acknowledge receipt of these rental fees.


Sincerely,

Todd Whitacre
Lands & Reclamation Manager

RECEIPT # 3370924

Enclosures: Seven (7) Affidavits of Maintenance Fee Payment; Check No. 600025897

Mine Planning, Imerys Filtration Minerals, Inc.
150 E. Main St., Ste 320, Fernley, Nevada 89408 - USA
Tel: 775-575-2536 - Fax: 775-835-6550 - www.imerys.com



RECEIVED
BUREAU OF LAND MANAGEMENT
2015 AUG 18 A 9:14

66076
303417
317479
259557
289764
265778
262396
87677
414922
321062
90404
89202
289764
319070
94569

STATE OF ARIZONA

COUNTY OF PINAL

SS.

AFFIDAVIT OF RENTAL FEE PAYMENT

For the period
September 1, 2015 to August 31, 2016

STATE OF NEVADA

COUNTY OF LYON

SS.

Brandon Mijal, being duly sworn, deposes and says that he is a citizen of the United States and more than twenty-one years of age, and resides at 981 South University Park Loop, Reno, Nevada 89512, in Washoe County, State of Nevada, and is personally acquainted with the hereinafter described mining claims situated in the Pioneer Mining District, Pinal County, Arizona, the location notices of which are recorded in the office of the County Recorder of said county as described below:

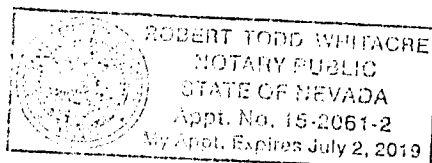
See Exhibit "A" attached

That the owner of said claims (2 lode claims and 1 millsite) is Imerys Perlite USA, Inc., and that the enclosed "rental fees" of \$155.00 per claim for a total of \$465.00 (Four Hundred Sixty Five dollars) were paid by Imerys Perlite USA, Inc., 150 E MAIN STE 320, FERNLEY NV, 89408, for the purpose of complying with the laws of the United States pertaining to assessment of annual work, and that said lode claims are being held for the valuable mineral contained therein and the millsite for the purpose of enhancing a fines containment area in conjunction with the mining operation. This "rental fee" is required in accordance with the Act of October 5, 1992 (Public Law 102-381, 106 Stat. 1374, 1378-79) and is in lieu of the requirements for performing assessment work under 30 U.S.C. 28-28e and for filing an annual Affidavit of Labor with the proper office of the Bureau of Land Management as outlined under Section 314(a) and (c) of FLPMA and §3833.2.

DATED this 17th day of August, A.D., 2015

Brandon Mijal

Subscribed and sworn before me this 17th day of AUGUST, A.D., 2015



Robert Todd Whitacre
Notary Public

RECEIVED
BLM AND STATE OFFICE
2015 AUG 18 A 9:40
PINAL COUNTY, ARIZONA

EXHIBIT "A"

The following mining claims are located in Secs. 4, 8 & 9, T.2 S., R.12 E., G. & S.R.M., Pioneer Mining District, Pinal County, State of Arizona, the Location Notices are recorded in the office of the County Recorder of said county as described below:

<u>Claim Name</u>	<u>Docket</u>	<u>Page(s)</u>	<u>B.L.M. Serial #</u>
FORGOTTEN WEDGE lode	374	545	AMC66077 —
MARY T. FRACTION lode	1668	450-451	AMC303417 —
HARBORLITE MILLSITE NO. 3A Amended	1781 1797	639-640 124-125	AMC317479 —

RECEIVED
BLM AND STATE OFFICE
2015 AUG 18 A 9:40
PHOENIX, ARIZONA

STATE OF ARIZONA)
)
COUNTY OF PINAL) SS.

AFFIDAVIT OF RENTAL FEE PAYMENT

For the period
September 1, 2015 to August 31, 2016

STATE OF NEVADA)
)
COUNTY OF LYON) SS.

Brandon Mijal, being duly sworn, deposes and says that he is a citizen of the United States and more than twenty-one years of age, and resides at 981 South University Park Loop, Reno, Nevada 89512, in Washoe County, State of Nevada, and is personally acquainted with the hereinafter described mining claims situated in the Pioneer Mining District, Pinal County, Arizona, the location notices of which are recorded in the office of the County Recorder of said county as described below:

See Exhibit "A" attached

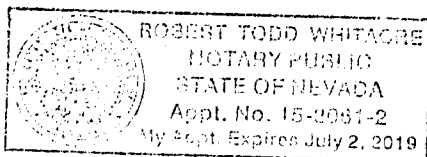
That the owner of said claims (10 lode claims) is Imerys Perlite USA, Inc, and that the enclosed "rental fees" of \$155.00 per claim for a total of \$1,550.00 (One Thousand Five Hundred Fifty dollars) were paid by Imerys Perlite USA, Inc., 150 E MAIN STE 320, FERNLEY, NV 89408, for the purpose of complying with the laws of the United States pertaining to assessment of annual work, and that said claims are being held for the valuable mineral contained therein. This "rental fee" is required in accordance with the Act of October 5, 1992 (Public Law 102-381, 106 Stat. 1374, 1378-79) and is in lieu of the requirements for performing assessment work under 30 U.S.C. 28-28e and for filing an annual Affidavit of Labor with the proper office of the Bureau of Land Management as outlined under Section 314(a) and (c) of FLPMA and §3833.2.

These "rental fees" are being submitted to cover mining claims comprising a contiguous group.

DATED this 17th day of August, A.D., 2015


Brandon Mijal

Subscribed and sworn before me this 17th day of August, A.D., 2015




Notary Public

RECEIVED
BLM ARIZONA OFFICE
2015 AUG 19 A 9:41
PINAL COUNTY, ARIZONA

EXHIBIT "A"

<u>Lode Claim Name</u>	<u>Loc. Date</u>	Pinal County			B.L.M. Data		<u>Locator</u>
		<u>Book</u>	<u>Page(s)</u>	<u>Filing Date</u>	<u>Serial No.</u>	<u>Date</u>	
Bobbie Jo Perlite No. 1	10/06/85	1314	459-60	10/07/85	AMC245404	11/04/85	Thomas Williams
Amended	01/11/90	1651	501-02	01/15/90		02/08/90	
Bobbie Jo Perlite No. 2	10/06/85	1314	457-58	10/07/85	AMC245405	11/04/85	Thomas Williams
Amended	01/11/90	1651	503-04	01/15/90		02/08/90	
Bobbie Jo Perlite No. 3	10/06/85	1314	455-56	10/07/85	AMC245406	11/04/85	Thomas Williams
Bobbie Jo Perlite No. 4	10/12/85	1315	788-89	10/15/85	AMC245407	11/04/85	Thomas Williams
Bobbie Jo Perlite No. 5	10/12/85	1315	790-91	10/15/85	AMC245408	11/04/85	Thomas Williams
Bobbie Jo Perlite No. 6	10/12/85	1315	792-93	10/15/85	AMC245409	11/04/85	Thomas Williams
Bobbie Jo Perlite No. 7	10/12/85	1315	796-97	10/15/85	AMC245410	11/04/85	Thomas Williams
Bobbie Jo Perlite No. 8	10/12/85	1315	794-95	10/15/85	AMC245411	11/04/85	Thomas Williams
B J No. 9	02/10/90	1657	523-24	02/20/90	AMC301847 ~	03/02/90	Lewis Williams
B J No. 10	04/08/92	1817	118-19	04/09/92	AMC321062 ~	04/30/92	Lewis Williams

RECEIVED
BLM ADJUTANT GENERAL'S OFFICE
2015 AUG 18 A 9:44
PHOENIX, ARIZONA

STATE OF ARIZONA)
)
COUNTY OF PINAL) SS.

AFFIDAVIT OF RENTAL FEE PAYMENT
For the period
September 1, 2015 to August 31, 2016

STATE OF NEVADA)
)
COUNTY OF LYON) SS.

Brandon Mijal, being duly sworn, deposes and says that he is a citizen of the United States and more than twenty-one years of age, and resides at 981 South University Park Loop, Reno, Nevada 89512, in Washoe County, State of Nevada, and is personally acquainted with the hereinafter described mining claims situated in the Pioneer Mining District, Pinal County, Arizona, the location notices of which are recorded in the office of the County Recorder of said county as described below:

See Exhibit "A" attached

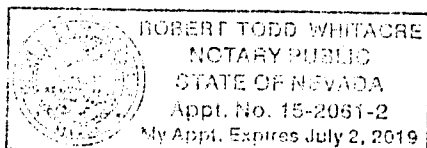
That the owner of said claims (10 "Guzman" placer claims) is Imerys Perlite USA, Inc., 150 E MAIN STE 320, FERNLEY, NV 89408, and that the enclosed "rental fees" of \$155.00 per 20.00 acres per placer for a total of \$2,945.00 (Two Thousand Nine Hundred Forty Five dollars) were paid by Imerys Perlite USA, Inc., for the purpose of complying with the laws of the United States pertaining to assessment of annual work, and that said claims are being held for the valuable mineral contained therein. This "rental fee" is required in accordance with the Act of October 5, 1992 (Public Law 102-381, 106 Stat. 1374, 1378-79) and is in lieu of the requirements for performing assessment work under 30 U.S.C. 28-28e and for filing an annual Affidavit of Labor with the proper office of the Bureau of Land Management as outlined under Section 314(a) and (c) of FLPMA and §3833.2.

These "rental fees" are being submitted to cover mining claims comprising a contiguous group.

DATED this 17th day of August, A.D., 2015


Brandon Mijal

Subscribed and sworn before me this 17th day of AUGUST, A.D., 2015




Notary Public

RECEIVED
BLM AZ STATE OFFICE
2015 AUG 18 A 9 44
PHOENIX, ARIZONA

EXHIBIT "A"

The following mining claims are located in Sections 8 & 16, T.2 S., R.12 E., Gila & Salt River Meridian, County of Pinal, State of Arizona and are duly recorded as indicated below, at the office of the County Recorder, Pinal County, Arizona:

<u>Placer Claim Name</u>	<u>Legal Description Section 8, T2S R12E</u>	<u>Acres</u>	<u>Date Located</u>	<u>Pinal County Book</u>	<u>Page</u>	<u>BLM AMC#</u>
Black Eye	W $\frac{1}{2}$ SE $\frac{1}{4}$ SE $\frac{1}{4}$ NW $\frac{1}{4}$, SW $\frac{1}{4}$ SE $\frac{1}{4}$ NW $\frac{1}{4}$, W $\frac{1}{2}$ NW $\frac{1}{4}$ SE $\frac{1}{4}$ NW $\frac{1}{4}$	20.10	06/26/65	423	121	AMC90407 7
Blueberry	NE $\frac{1}{4}$ SE $\frac{1}{4}$ NW $\frac{1}{4}$, E $\frac{1}{2}$ NW $\frac{1}{4}$ SE $\frac{1}{4}$ NW $\frac{1}{4}$	20.10	06/26/65	423	116	AMC90406 J
Dewdrop	E $\frac{1}{2}$ SW $\frac{1}{4}$ NE $\frac{1}{4}$ NW $\frac{1}{4}$ N $\frac{1}{2}$ SW $\frac{1}{4}$ NE $\frac{1}{4}$	20.10	06/26/65	423	114	AMC90411 —
Divide	SE $\frac{1}{4}$ SE $\frac{1}{4}$ NW $\frac{1}{4}$ SE $\frac{1}{4}$, NE $\frac{1}{4}$ NE $\frac{1}{4}$ SW $\frac{1}{4}$ SE $\frac{1}{4}$, N $\frac{1}{2}$ NW $\frac{1}{4}$ SE $\frac{1}{4}$ SE $\frac{1}{4}$, NW $\frac{1}{4}$ NE $\frac{1}{4}$ SE $\frac{1}{4}$ SE $\frac{1}{4}$, S $\frac{1}{2}$ SW $\frac{1}{4}$ NE $\frac{1}{4}$ SE $\frac{1}{4}$, SW $\frac{1}{4}$ SE $\frac{1}{4}$ NE $\frac{1}{4}$ SE $\frac{1}{4}$	20.37	06/26/65	423	122	AMC90414 —
Havalina	W $\frac{1}{2}$ NE $\frac{1}{4}$ NW $\frac{1}{4}$ SE $\frac{1}{4}$, SE $\frac{1}{4}$ NW $\frac{1}{4}$ NW $\frac{1}{4}$ SE $\frac{1}{4}$, N $\frac{1}{2}$ SE $\frac{1}{4}$ NW $\frac{1}{4}$ SE $\frac{1}{4}$, SE $\frac{1}{4}$ NE $\frac{1}{4}$ NW $\frac{1}{4}$ SE $\frac{1}{4}$, SW $\frac{1}{4}$ NW $\frac{1}{4}$ NE $\frac{1}{4}$ SE $\frac{1}{4}$, NW $\frac{1}{4}$ SW $\frac{1}{4}$ NE $\frac{1}{4}$ SE $\frac{1}{4}$	20.40	06/26/65	423	117	AMC90408 7
Havalina No. 1	N $\frac{1}{2}$ NW $\frac{1}{4}$ NW $\frac{1}{4}$ SE $\frac{1}{4}$, NE $\frac{1}{4}$ NE $\frac{1}{4}$ SW $\frac{1}{4}$, E $\frac{1}{2}$ NW $\frac{1}{4}$ NE $\frac{1}{4}$ SW $\frac{1}{4}$	20.20	06/26/65	423	118	AMC90409
Havalina No. 2	E $\frac{1}{2}$ SE $\frac{1}{4}$ SE $\frac{1}{4}$ NW $\frac{1}{4}$, SW $\frac{1}{4}$ SW $\frac{1}{4}$ NE $\frac{1}{4}$, W $\frac{1}{2}$ SE $\frac{1}{4}$ SW $\frac{1}{4}$ NE $\frac{1}{4}$	20.15	06/26/65	423	120	AMC90410 J
I-DO-IT	E $\frac{1}{2}$ SE $\frac{1}{4}$ SW $\frac{1}{4}$ NE $\frac{1}{4}$, NW $\frac{1}{4}$ SE $\frac{1}{4}$ NE $\frac{1}{4}$, W $\frac{1}{2}$ SW $\frac{1}{4}$ SE $\frac{1}{4}$ NE $\frac{1}{4}$ NE $\frac{1}{4}$ NE $\frac{1}{4}$ NW $\frac{1}{4}$ SE $\frac{1}{4}$, N $\frac{1}{2}$ NW $\frac{1}{4}$ NE $\frac{1}{4}$ SE $\frac{1}{4}$, SE $\frac{1}{4}$ NW $\frac{1}{4}$ NE $\frac{1}{4}$ SE $\frac{1}{4}$, W $\frac{1}{2}$ NE $\frac{1}{4}$ NE $\frac{1}{4}$ SE $\frac{1}{4}$, NE $\frac{1}{4}$ SW $\frac{1}{4}$ NE $\frac{1}{4}$ SE $\frac{1}{4}$, NW $\frac{1}{4}$ SE $\frac{1}{4}$ NE $\frac{1}{4}$ SE $\frac{1}{4}$	20.50	06/26/65	423	119	AMC90412 7
Look-Out-Wedge	SE $\frac{1}{4}$ NW $\frac{1}{4}$ NE $\frac{1}{4}$ SE $\frac{1}{4}$, W $\frac{1}{2}$ NE $\frac{1}{4}$ NE $\frac{1}{4}$ SE $\frac{1}{4}$, NE $\frac{1}{4}$ SW $\frac{1}{4}$ NE $\frac{1}{4}$ SE $\frac{1}{4}$, NW $\frac{1}{4}$ SE $\frac{1}{4}$ NE $\frac{1}{4}$ SE $\frac{1}{4}$	20.40	06/26/65	423	123	AMC90413 J
<u>Placer Claim Name</u>	<u>Legal Description Section 16, T2S R12E</u>	<u>Acres</u>	<u>Date Located</u>	<u>Pinal County Book</u>	<u>Page</u>	<u>BLM AMC#</u>
Self Protection	SW $\frac{1}{4}$ NE $\frac{1}{4}$ SW $\frac{1}{4}$ NW $\frac{1}{4}$, W $\frac{1}{2}$ SE $\frac{1}{4}$ SW $\frac{1}{4}$ NW $\frac{1}{4}$, NW $\frac{1}{4}$ NE $\frac{1}{4}$ NW $\frac{1}{4}$ SW $\frac{1}{4}$, W $\frac{1}{2}$ E $\frac{1}{2}$ NE $\frac{1}{4}$ SW $\frac{1}{4}$ NW $\frac{1}{4}$, E $\frac{1}{2}$ NW $\frac{1}{4}$ NE $\frac{1}{4}$ SW $\frac{1}{4}$ NW $\frac{1}{4}$, E $\frac{1}{2}$ SE $\frac{1}{4}$ NW $\frac{1}{4}$ SW $\frac{1}{4}$ NW $\frac{1}{4}$, E $\frac{1}{2}$ E $\frac{1}{2}$ SW $\frac{1}{4}$ SW $\frac{1}{4}$ NW $\frac{1}{4}$, W $\frac{1}{2}$ NE $\frac{1}{4}$ SE $\frac{1}{4}$ SW $\frac{1}{4}$ NW $\frac{1}{4}$, E $\frac{1}{2}$ NE $\frac{1}{4}$ NW $\frac{1}{4}$ NW $\frac{1}{4}$ SW $\frac{1}{4}$	20.00	01/22/51	42	362	AMC89203 —

PHOENIX, ARIZONA

2015 AUG 18 A 9:44

RECEIVED
BLM AZ STATE OFFICE

STATE OF ARIZONA)
)
COUNTY OF PINAL) SS.

AFFIDAVIT OF RENTAL FEE PAYMENT

For the period
September 1, 2015 to August 31, 2016

STATE OF NEVADA)
)
COUNTY OF LYON) SS.

Brandon Mijal, being duly sworn, deposes and says that he is a citizen of the United States and more than twenty-one years of age, and resides at 981 South University Park Loop, Reno, Nevada 89512, in Washoe County, State of Nevada, and is personally acquainted with the hereinafter described mining claims situated in the Pioneer Mining District, Pinal County, Arizona, the location notices of which are recorded in the office of the County Recorder of said county as described below:

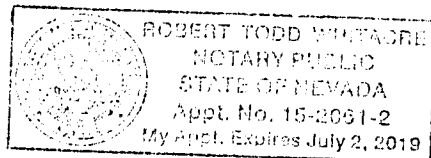
See Exhibit "A" (7 pages) attached

That the owner of said claims (2 millsites and 135 lodes formerly known as the Nord claims) is Imerys Perlite USA, Inc., and that the enclosed "rental fees" of \$155.00 per claim for a total of \$21,235.00 (Twenty One Thousand Two Hundred Thirty Five dollars) were paid by Imerys Perlite USA, Inc., 150 E MAIN STE 320, FERNLEY, NV 89408, for the purpose of complying with the laws of the United States pertaining to assessment of annual work, and that said claims are being held for the purpose of mining (on lode claims) and milling (on millsites) perlite ore which is mined on our lode claims. This "rental fee" is required in accordance with the Act of October 5, 1992 (Public Law 102-381, 106 Stat. 1374, 1378-79) and is in lieu of the requirements for performing assessment work under 30 U.S.C. 28-28e and for filing an annual Affidavit of Labor with the proper office of the Bureau of Land Management as outlined under Section 314(a) and (c) of FLPMA and §3833.2.

DATED this 17th day of August, A.D., 2015


Brandon Mijal

Subscribed and sworn before me this 17th day of August, A.D., 2015




Notary Public

BLM AZ STATE OFFICE
2015 AUG 18 A 9:43
PUEBLO, ARIZONA

EXHIBIT "A"

(Page 1 of 7)

The following mining claims are located in Pinal County, State of Arizona, the location notices of which are recorded in the office of the County Recorder of said County as described below:

<u>Claim Name</u>	<u>Book/Docket</u>	<u>Page(s)</u>	<u>B.L.M. Serial #</u>
ROSEMARIE No. 6 (situate in Sec.8)	507	87	AMC 66079 —
Candy Rock Fraction lode (situate in Sec. 16)	1556	712-713	AMC 289764 —
Lucero millsite (situate in Sec. 4)	1786	558-559	AMC 319070 —
Cynthia & John millsite (situate in Sec. 4)	993	426-427	AMC 94571 —

All claims are located in T.2 S., R.12 E., G. & S.R.M.

RECEIVED
BLM AZ STATE OFFICE
2015 AUG 18 A 9:43
PHOENIX, ARIZONA

EXHIBIT "A", cont'd...
(Page 2 of 7)

The following lode mining claims are located in Secs. 8 & 9, T.2 S., R.12 E., Gila & Salt River Meridian, County of Pinal, State of Arizona:

<u>Lode Claim Name</u>	<u>Recorded</u> <u>Book</u>	<u>Page</u>	<u>B.L.M. Serial #</u>
ROSEMARIE No. 1	500	414	AMC66078 -
Amended	507	86	
ROSEMARIE No. 7	500	420	AMC66080 7
Amended	507	88	
ROSEMARIE No. 8	500	421	AMC66081
Amended	507	89	
Amended	Doc. 1082-045		
ROSEMARIE No. 9	500	422	AMC66082
Amended	507	90	
ROSEMARIE No. 10	500	423	AMC66083
Amended	507	91	
ROSEMARIE No. 12	500	425	AMC66084
Amended	507	92	
Amended	Doc. 1082-047		
ROSEMARIE No. 13 EXCP	500	426	AMC66085
Amended	507	93	
ROSEMARIE No. 14	500	427	AMC66086 7
Amended	507	94	

RECEIVED
PLM AZ STATE OFFICE
2015 AUG 18 A 9:43
PHOENIX, ARIZONA

EXHIBIT "A", cont'd...

(Page 3 of 7)

The following mining claims are located in Secs. 27, 28, 32, 33 & 34, T.2 S., R.12 E., and Secs. 3 & 4, T.3 S., R12 E., Gila & Salt River Meridian, County of Pinal, State of Arizona:

<u>Lode Claim Name</u>	<u>Book</u>	<u>Page</u>	<u>B.L.M. Serial #</u>
Hal #1	1382	220-221	AMC259557
Hal #2	1382	222-223	AMC259558
Hal #3	1382	224-225	AMC259559
Hal #4	1382	226-227	AMC259560
Hal #5	1382	228-229	AMC259561
Hal #6	1382	230-231	AMC259562
Hal #7	1382	232-233	AMC259563
Hal #8	1382	234-235	AMC259564
Hal #9	1382	236-237	AMC259565
Hal #10	1382	238-239	AMC259566
Hal #11	1382	240-241	AMC259567
Hal #12	1382	242-243	AMC259568
Hal #13	1382	244-245	AMC259569
Hal #14	1382	246-247	AMC259570
Hal #15	1382	248-249	AMC259571
Hal #16	1382	250-251	AMC259572
Hal #17	1382	252-253	AMC259573
Hal #18	1382	254-255	AMC259574
Hal #19	1382	256-257	AMC259575
Hal #20	1382	258-259	AMC259576
Hal #21	1382	260-261	AMC259577
Hal #22	1382	262-263	AMC259578
Hal #23	1382	264-265	AMC259579
Hal #24	1382	266-267	AMC259580
Hal #25	1382	268-269	AMC259581
Hal #26	1382	270-271	AMC259582
Hal #27	1382	272-273	AMC259583
Hal #28	1832	274-275	AMC259584
Hal #29	1382	276-277	AMC259585
Hal #30	1382	278-279	AMC259586
Hal #31	1382	280-281	AMC259587
Hal #32	1382	282-283	AMC259588
Hal #33	1382	284-285	AMC259589
Hal #34	1382	286-287	AMC259590
Hal #35	1382	288-289	AMC259591
Hal #36	1382	290-291	AMC259592
Tekoa #9	1382	410-411	AMC259652
Tekoa #10	1382	412-413	AMC259653
Tekoa #11	1382	414-415	AMC259654
Tekoa #12	1382	416-417	AMC259655
Tekoa #13	1382	418-419	AMC259656

PHOENIX, ARIZONA

2015 AUG 18 A 9:43

RECEIVED
BLM AZ STATE OFFICE

EXHIBIT "A", cont'd...

(Page 4 of 7)

The following mining claims are located in Sec. 16, 17 & 20, T.2 S., R.12 E., Gila & Salt River Meridian, County of Pinal, State of Arizona:

<u>Lode Claim Name</u>	<u>Recorded</u> <u>Book</u>	<u>Page</u>	<u>B.L.M. Serial #</u>
Magic #1	1382	292-293	AMC259593 7
Magic #2	1382	294-295	AMC259594
Magic #3	1382	296-297	AMC259595
Magic #4	1382	298-299	AMC259596
Magic #5	1382	300-301	AMC259597
Magic #6	1382	302-303	AMC259598
Magic #7	1382	304-305	AMC259599
Magic #8	1382	306-307	AMC259600
Magic #9	1382	308-309	AMC259601
Magic #10	1382	310-311	AMC259602
Magic #11	1382	312-313	AMC259603
Magic #12	1382	314-315	AMC259604
Magic #13	1382	316-317	AMC259605
Magic #14	1382	318-319	AMC259606
Magic #15	1382	320-321	AMC259607 J
Magic #23	1382	336-337	AMC259615 7
Magic #24	1382	338-339	AMC259616
Magic #25	1382	340-341	AMC259617
Magic #26	1382	342-343	AMC259618 J
Magic #27	1556	710-711	AMC289765 7

PHOENIX, ARIZONA

2015 AUG 18 A 9:43

RECEIVED
BLM AZ STATE OFFICE

EXHIBIT "A", cont'd...

(Page 5 of 7)

The following mining claims are located in Sec. 12, T.2 S., R.11 E. and Secs. 7 & 8, T.2 S., R.12 E., Gila & Salt River Meridian, County of Pinal, State of Arizona:

<u>Lode Claim Name</u>	<u>Book</u>	<u>Recorded</u> <u>Page</u>	<u>B.L.M. Serial #</u>
Seattle #1	1382	344-345	AMC259619 7
Seattle #2	1382	346-347	AMC259620
Seattle #3	1382	348-349	AMC259621
Seattle #4	1382	350-351	AMC259622
Seattle #5	1382	352-353	AMC259623
Seattle #6	1382	354-355	AMC259624
Seattle #7	1382	356-357	AMC259625
Seattle #8	1382	358-359	AMC259626
Seattle #9	1382	360-361	AMC259627
Seattle #10	1382	362-363	AMC259628
Seattle #11	1382	364-365	AMC259629
Seattle #12	1382	366-367	AMC259630
Seattle #13	1382	368-369	AMC259631
Seattle #14	1382	370-371	AMC259632
Seattle #15	1382	372-373	AMC259633
Seattle #16	1382	374-375	AMC259634
Seattle #17	1382	376-377	AMC259635
Seattle #18	1382	378-379	AMC259636
Seattle #19	1382	380-381	AMC259637
Seattle #20	1382	382-383	AMC259638
Seattle #21	1382	384-385	AMC259639
Seattle #22	1382	386-387	AMC259640
Seattle #23	1382	388-389	AMC259641
Seattle #24	1382	390-391	AMC259642
Seattle #25	1382	392-393	AMC259643 7

PHOENIX, ARIZONA

2015 AUG 18 A 9:43

RECEIVED
BLM AZ STATE OFFICE

EXHIBIT "A", cont'd...
(Page 6 of 7)

The following mining claims are located in Secs. 8, 17 and 18, T.2 S., R.12 E., Gila & Salt River Meridian, County of Pinal, State of Arizona:

<u>Lode Claim Name</u>	<u>Book</u>	<u>Page</u>	<u>B.L.M. Serial #</u>
Sil-Flo No. 1	1420	465-466	AMC265778 7
Sil-Flo No. 2	1420	467-468	AMC265779
Sil-Flo No. 3	1420	469-470	AMC265780
Sil-Flo No. 4	1420	471-472	AMC265781
Sil-Flo No. 5	1420	473-474	AMC265782
Sil-Flo No. 6	1420	475-476	AMC265783
Sil-Flo No. 7	1420	477-478	AMC265784
Sil-Flo No. 8	1420	479-480	AMC265785
Sil-Flo No. 9	1420	481-482	AMC265786
Sil-Flo No. 10	1420	483-484	AMC265787
Sil-Flo No. 11	1420	485-486	AMC265788
Sil-Flo No. 12	1420	487-488	AMC265789
Sil-Flo No. 13	1420	489-490	AMC265790
Sil-Flo No. 14	1420	491-492	AMC265791
Sil-Flo No. 15	1420	493-494	AMC265792
Sil-Flo No. 16	1420	495-496	AMC265793
Sil-Flo No. 17	1420	497-498	AMC265794
Sil-Flo No. 18	1420	499-500	AMC265795 J

PHOENIX, ARIZONA

2015 AUG 18 A 9:43

RECEIVED
BLM AZ STATE OFFICE

EXHIBIT "A", cont'd...
(Page 7 of 7)

The following mining claims are located in Secs. 15, 16, 21 and 22, T.2 S., R.12 E., Gila & Salt River Meridian, County of Pinal, State of Arizona:

<u>Lode Claim Name</u>	<u>Recorded</u>		<u>B.L.M. Serial #</u>
	<u>Book</u>	<u>Page</u>	
Sil-Flo No. 19	1420	501-502	AMC265796 7
Sil-Flo No. 20	1420	503-504	AMC265797
Sil-Flo No. 21	1420	505-506	AMC265798
Sil-Flo No. 22	1420	507-508	AMC265799
Sil-Flo No. 23	1420	509-510	AMC265800
Sil-Flo No. 24	1420	511-512	AMC265801
Sil-Flo No. 25	1420	513-514	AMC265802
Sil-Flo No. 26	1420	515-516	AMC265803
Sil-Flo No. 27	1420	517-518	AMC265804
Sil-Flo No. 28	1420	519-520	AMC265805
Sil-Flo No. 29	1420	521-522	AMC265806
Sil-Flo No. 30	1420	523-524	AMC265807
Sil-Flo No. 31	1420	525-526	AMC265808
Sil-Flo No. 32	1420	527-528	AMC265809
Sil-Flo No. 33	1420	529-530	AMC265810
Sil-Flo No. 34	1420	531-532	AMC265811
Sil-Flo No. 35	1420	533-534	AMC265812
Sil-Flo No. 36	1396	458-459	AMC262396
Amended	1420	535-536	
Sil-Flo No. 37	1396	460-461	AMC262397
Amended	1420	537-538	
Volcano No. 12R	1396	462-463	AMC262398
Amended	1420	539-540	
(Amended name - Sil Flo No. 38)			
Sil-Flo No. 39	1420	541-542	AMC265813 -

2015 AUG 18 A 9:43

RECEIVED
BLM AZ STATE OFFICE

PHOENIX, ARIZONA

STATE OF ARIZONA

COUNTY OF PINAL

SS.

AFFIDAVIT OF RENTAL FEE PAYMENT

For the period

September 1, 2015 to August 31, 2016

STATE OF NEVADA

COUNTY OF LYON

SS.

Brandon Mijal, being duly sworn, deposes and says that he is a citizen of the United States and more than twenty-one years of age, and resides at 981 South University Park Loop, Reno, Nevada 89512, in Washoe County, State of Nevada, and is personally acquainted with the hereinafter described mining claims situated in the Pioneer Mining District, Pinal County, Arizona, the location notices of which are recorded in the office of the County Recorder of said county as described below:

See Exhibit "A" attached

That the owner of said claims (7 "Guzman" lode claims) is Imerys Perlite USA, Inc., 150 E MAIN STE 320, FERNLEY, NV 89408, and that the enclosed "rental fees" of \$155.00 per claim for a total of \$1085.00 (One Thousand Eighty Five dollars) were paid by Imerys Perlite USA, Inc., for the purpose of complying with the laws of the United States pertaining to assessment of annual work, and that said claims are being held for the valuable mineral contained therein. This "rental fee" is required in accordance with the Act of October 5, 1992 (Public Law 102-381, 106 Stat. 1374, 1378-79) and is in lieu of the requirements for performing assessment work under 30 U.S.C. 28-28e and for filing an annual Affidavit of Labor with the proper office of the Bureau of Land Management as outlined under Section 314(a) and (c) of FLPMA and §3833.2.

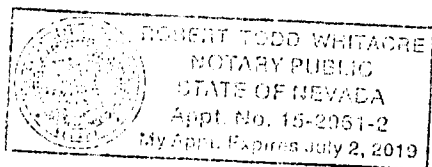
These "rental fees" are being submitted to cover mining claims comprising a contiguous group.

DATED this 17th day of August, A.D., 2015

RECEIVED
BLM AZ STATE OFFICE
2015 AUG 18 A 9:42
PHOENIX/ARIZONA

Brandon Mijal

Subscribed and sworn before me this 17th day of AUGUST, A.D., 2015



Robert Todd Whitacre
Notary Public

EXHIBIT "A"

The following mining claims are located in Sections 8 & 9, T.2 S., R.12 E., Gila & Salt River Meridian, County of Pinal, State of Arizona and are duly recorded as indicated below, at the office of the County Recorder, Pinal County, Arizona:

<u>Lode Name</u>	<u>Book</u>	<u>Page(s)</u>	<u>B.L.M. Serial #</u>	<u>Location Date</u>
I-DO-IT	53	414	AMC87677 7	4/13/45
Amended	443	89		
2nd Amended	1618	373-374		
LA CHOLLA	54	119	AMC87678	12/17/45
Amended	1618	375-376		
HAVALINA No. 2	53	428	AMC87679	6/04/45
Amended	443	88		
2nd Amended	1618	381-382		
HAVALINA	53	427	AMC87680 7	4/11/45
Amended	1618	379-380		
ATOMIC BOMB	54	43	AMC87683 7	11/13/45
Amended	1618	377-378		
CRUZALITE	438	246	AMC87684	11/04/65
Amended	1618	387-388		
MARKIE'S FRACTION	267	500	AMC87685 7	5/01/60
Amended	1618	389-390		

RECEIVED
BLM AZ STATE OFFICE
2015 AUG 18 A 9:42
PHOENIX, ARIZONA

STATE OF ARIZONA)
)
COUNTY OF MARICOPA) SS.

AFFIDAVIT OF RENTAL FEE PAYMENT
For the period
September 1, 2015 to August 31, 2016

STATE OF NEVADA)
)
COUNTY OF LYON) SS.

Brandon Mijal, being duly sworn, deposes and says that he is a citizen of the United States and more than twenty-one years of age, and resides at 981 South University Park Loop, Reno, Nevada 89512, in Washoe County, State of Nevada, and is personally acquainted with the hereinafter described mining claims situated in the location notices of which are recorded in the office of the County Recorder of said county as described below:

See Exhibit "A" attached

That the owner of said claims (28 "Desert" lode mining claims) is Michel D. Houseman., 150 E MAIN ST STE 320, FERNLEY NV 89408-7713, and that the enclosed "rental fees" of \$155.00 per claim for a total of \$4340.00 (Four Thousand Three Hundred Forty dollars) were paid by Imerys Perlite USA, Inc., for the purpose of complying with the laws of the United States pertaining to assessment of annual work, and that said claims are being held for the valuable mineral contained therein. This "rental fee" is required in accordance with the Act of October 5, 1992 (Public Law 102-381, 106 Stat. 1374, 1378-79) and is in lieu of the requirements for performing assessment work under 30 U.S.C. 28-28e and for filing an annual Affidavit of Labor with the proper office of the Bureau of Land Management as outlined under Section 314(a) and (c) of FLPMA and §3833.2.


These "rental fees" are being submitted to cover mining claims comprising a contiguous group.

DATED this 7th day of August, A.D., 2015


Brandon Mijal

RECEIVED
BLMAZ STATE OFFICE
2015 AUG 18 A 9:42
PHOENIX, ARIZONA

Subscribed and sworn before me this 17th day of AUGUST, A.D., 2015




Notary Public

EXHIBIT "A"

The following mining claims are located in Sections 3, 34 & 35, T.6 & 7 N., R.1 W., Gila & Salt River Meridian, County of Maricopa, State of Arizona and are duly recorded as indicated below, at the offices of the County Recorder for Maricopa and Yavapai Counties as applicable:

<u>AMC Number</u>	<u>Co. Docket No.</u>	<u>Claim Name</u>	<u>TWP</u>	<u>RNG</u>	<u>SEC</u>	<u>Loc Date</u>
AMC4149227	2012-0293823	Desert No. 01	7N	1W	34	3/9/12
AMC414923	2012-0293824	Desert No. 02	7N	1W	34	3/9/12
AMC414924	2012-0293825	Desert No. 03	7N	1W	34	3/8/12
AMC414925	2012-0293826	Desert No. 04	7N	1W	34	3/9/12
AMC414926	2012-0293827	Desert No. 05	7N	1W	34	3/7/12
AMC414927	2012-0293828	Desert No. 06	7N	1W	34	3/7/12
AMC414928	2012-0293829	Desert No. 07	7N	1W	34/35	3/8/12
AMC414929	2012-0293830	Desert No. 08	7N	1W	35	3/8/12
AMC414930	2012-0293831	Desert No. 09	7N	1W	35	3/8/12
AMC414931	2012-0293832	Desert No. 10	7N	1W	35	3/8/12
AMC414932	2012-0293833	Desert No. 11	6N	1W	3	3/9/12
AMC414933	2012-0293834	Desert No. 12	6N	1W	3	3/9/12
AMC414934	2012-0293835	Desert No. 13	6N	1W	3	3/9/12
AMC414935	2012-0293836	Desert No. 14	6N	1W	3	3/9/12
AMC414936	2012-0293837	Desert No. 15	6N	1W	3	3/7/12
AMC414937	2012-0293838	Desert No. 16	6N	1W	3	3/7/12
AMC414938	2012-0293839	Desert No. 21	6N	1W	3	3/10/12
AMC414939	2012-0293840	Desert No. 22	6N	1W	3	3/10/12
AMC414940	2012-0293841	Desert No. 23	6N	1W	3	3/10/12
AMC414941	2012-0293842	Desert No. 24	6N	1W	3	3/10/12
AMC414942	2012-0293843	Desert No. 25	6N	1W	3	3/10/12
AMC414943	2012-0293844	Desert No. 26	6N	1W	3	3/10/12
AMC414944	2012-0293845	Desert No. 31	6N	1W	3	3/10/12
AMC414945	2012-0293846	Desert No. 32	6N	1W	3	3/10/12
AMC414946	2012-0293847	Desert No. 33	6N	1W	3	3/10/12
AMC414947	2012-0293848	Desert No. 34	6N	1W	3	3/10/12
AMC414948	2012-0293849	Desert No. 35	6N	1W	3	3/10/12
AMC414949	2012-0293850	Desert No. 36	6N	1W	3	3/10/12

PHOENIX, ARIZONA

2015 AUG 18 A 9:42

RECEIVED
BLM AZ STATE OFFICE

)

)

;

)

)

)

Thelma Todd Gintars
Notary Public

EXHIBIT "A"

The following mining claims are located in Sections 34 & 35, T.7 N., R.1 W., Gila & Salt River Meridian, County of Yavapai, State of Arizona and are duly recorded as indicated below, at the office of the County Recorder, Yavapai County, Arizona.

<u>AMC Number</u>	<u>Claim Name</u>	<u>Co. Docket No.</u>	<u>Book</u>	<u>Page</u>	<u>TWP</u>	<u>RNG</u>	<u>SEC</u>
AMC414923	Desert No. 2	2012-0019249	4873	144	7N	1W	34
AMC414924	Desert No. 3	2012-0019250	4873	145	7N	1W	34
AMC414925	Desert No. 4	2012-0019251	4873	146	7N	1W	34
AMC414926	Desert No. 5	2012-0019252	4873	147	7N	1W	34
AMC414927	Desert No. 6	2012-0019253	4873	148	7N	1W	34
AMC414928	Desert No. 7	2012-0019254	4873	149	7N	1W	34 & 35
AMC414929	Desert No. 8	2012-0019255	4873	150	7N	1W	35
AMC414930	Desert No. 9	2012-0019256	4873	151	7N	1W	35
AMC414931	Desert No. 10	2012-0019257	4873	152	7N	1W	35

RECEIVED
BLM AZ STATE OFFICE
2015 AUG 18 A 9:42
PHOENIX, ARIZONA

United States Department of the Interior
Bureau of Land Management
LANDS/RECREATION & PLANNING
ONE N CENTRAL AVE
PHOENIX, AZ 85004 -2203
Phone: 602-417-9200

Receipt

No: 3370924

Transaction #: 3469083	
Date of Transaction: 08/19/2015	
CUSTOMER:	
	IMERYS PERLITE USA INC 150 E MAIN ST STE 320 FERNLEY, NV 89408-7713 US

LINE #	QTY	DESCRIPTION	REMARKS	UNIT PRICE	TOTAL
1	1.00	LOCATABLE MINERALS / MINING CLAIMS-NOT NEW-UNADJUD, ONE AUTH NO. ONLY / MINING CLAIM MONEY RECEIVED CASES: AMC66077/\$31620.00	MAINT FEE PYMNT (195) 2016	- n/a -	31620.00
TOTAL:					\$31,620.00

PAYMENT INFORMATION			
1	AMOUNT:	31620.00	POSTMARKED: 08/18/2015
	TYPE:	CHECK	RECEIVED: 08/18/2015
	CHECK NO:	600025897	
	NAME:	IMERYS FILTRATION MINERALS INC 1732 N 1ST ST STE #450 SAN JOSE CA 95112 US	

REMARKS

This receipt was generated by the automated BLM Collections and Billing System and is a paper representation of a portion of the official electronic record contained therein.

PRINTED
7-10-2015
Ram

8/19/2015

FedEx®

press

ST 10.4
275
08:18
D
10:30
4

<https://www.fedex.com/shipping/h>

ORIGIN ID: NLA (775) 575-2530
TODD WHITACRE - MINE PLANNING
150 E MAIN ST, STE 320
FERNLEY, NV 89408
UNITED STATES US

SHIP DATE: 14AUG15
ACTWGT: 0.50 LB
CAD: 104782015/NET3670
BILL SENDER

TO ARIZONA STATE OFFICE
US BUREAU OF LAND MANAGEMENT
ONE NORTH CENTRAL AVENUE
STE 800
PHOENIX AZ 85004

(602) 417-9200 REF: AZ BLM/2015
NV: POY DEPT:

530J/EEC3100

DO NOT WRITE ON THIS LABEL OR THE LABEL ITSELF. IT IS THE PROPERTY OF FEDEX AND WILL BE RECYCLED OR DESTROYED IF NOT REUSED.



FedEx
Express



FedEx
TRACKING
0201

7742 8183 7753

TUE - 18 AUG 10:30A
PRIORITY OVERNIGHT

WP ZSYA

85004
AZ-US
PHX

0:30A
NIGHT

5004
PHX




FTD 440451 17AUG15 RMDA 537C1/FEDCA/EE48



Extremal/Lt/Grant

insert shipping
document here.



earthsmart
FedEx carbon-neutral
envelope shipping

Align top of FedEx Express® shipping label here.

Envelope

RECEIVED
BLM AZ STATE OFFICE
2015 AUG 18 A 9 40
PHOENIX, ARIZONA





> Mine Planning & Exploration

on behalf of Imerys Perlite USA, Inc

August 22, 2014

Bureau of Land Management
Arizona State Office
One North Central Avenue, Ste 800
Phoenix, AZ 85004-4427

To Whom it May Concern:

Enclosed are six (6) "Affidavit of Rental Fee Payment" for the period September 1, 2014 to August 31, 2015 with Exhibits "A" attached. These Affidavits pertain to the claims of Imerys Perlite USA, Inc. as follows:

Harborlite - 2 lodes, 1 mill site
Bobbie Jo - 10 lodes
Guzman - 10 placers
Nord - 135 lodes, 2 mill sites
Guzman - 7 Lode claims
Desert - 28 Lode claims


We are enclosing our check in the amount of \$31,620.00 representing the fee for filing based on 2014 Maintenance fees for these 195 claims. Please acknowledge receipt of these rental fees.

Sincerely,
IMERYS PERLITE USA, INC.

Tanya Taylor
Analytical Geologist
Acting Lands & Reclamation Manager

RECEIVED
BLM AZ STATE OFFICE
2014 AUG 25 A 10:45
PHOENIX, ARIZONA

Enclosures: Six (6) Affidavits of Maintenance Fee Payment; Check No. 600012331



NO. OF CLAIMS 195
AMOUNT \$31620.00
RECEIPT NO. 3112923
INIT. JAA
** BLM-ASO**

STATE OF ARIZONA)
)
COUNTY OF PINAL)

SS.

AFFIDAVIT OF RENTAL FEE PAYMENT
For the period
September 1, 2014 to August 31, 2015

STATE OF CALIFORNIA)
)
COUNTY OF SANTA BARBARA)

SS.


RECEIVED
BLM AZ STATE OFFICE
2014 AUG 25 A 10:45
PHOENIX, ARIZONA

Michel Houseman, being duly sworn, deposes and says that he is a citizen of the United States and more than twenty-one years of age, and resides at 2209 Maxfli Drive, Reno, Nevada 89523, in Washoe County, State of Nevada, and is personally acquainted with the hereinafter described mining claims situated in the Pioneer Mining District, Pinal County, Arizona, the location notices of which are recorded in the office of the County Recorder of said county as described below:

See Exhibit "A" attached

That the owner of said claims (2 lode claims and 1 millsite) is Imerys Perlite USA, Inc., and that the enclosed "rental fees" of \$155.00 per claim for a total of \$465.00 (Four Hundred Sixty Five dollars) were paid by Imerys Perlite USA, Inc., 150 E MAIN STE 320, FERNLEY NV, 89408, for the purpose of complying with the laws of the United States pertaining to assessment of annual work, and that said lode claims are being held for the valuable mineral contained therein and the millsite for the purpose of enhancing a fines containment area in conjunction with the mining operation. This "rental fee" is required in accordance with the Act of October 5, 1992 (Public Law 102-381, 106 Stat. 1374, 1378-79) and is in lieu of the requirements for performing assessment work under 30 U.S.C. 28-28e and for filing an annual Affidavit of Labor with the proper office of the Bureau of Land Management as outlined under Section 314(a) and (c) of FLPMA and §3833.2.

DATED this 5 day of AUGUST, A.D., 2014


Michel Houseman

Subscribed and sworn before me this _____ day of _____, A.D., 2014


Notary Public

CALIFORNIA JURAT WITH AFFIANT STATEMENT
GOVERNMENT CODE § 8202

- ☐ See Attached Document (Notary to cross out lines 1-6 below)
☐ See Statement Below (Lines 1-6 to be completed only by document signer[s], not Notary)

RECEIVED
BLM AZ STATE OFFICE
20th AUG 25 A 10:4
PHOENIX, ARIZONA

Signature of Document Signer No. 1

State of California

County of Santa Barbara

Signature of Document Signer No. 2 (if any)

Subscribed and sworn to (or affirmed) before me
on this 5 day of August, 2014
by Date Month Year

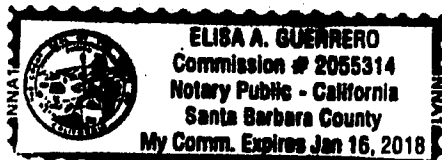
(1) Michel Huseman

(2) _____

Name(s) of Signer(s)

proved to me on the basis of satisfactory evidence
to be the person(s) who appeared before me.

Signature [Signature]
Signature of Notary Public



Place Notary Seal Above

OPTIONAL

Though this section is optional, completing this information can deter alteration of the document
or fraudulent reattachment of this form to an unintended document.

Description of Attached Document

Title or Type of Document: _____

Document Date: _____ Number of Pages: _____

Signer(s) Other Than Named Above: _____

© 2013 National Notary Association • www.NationalNotary.org • 1-800-US NOTARY (1-800-876-6827) Item #5910

See attached AFFIDAVIT of Rental Fee Payment

EXHIBIT "A"

The following mining claims are located in Secs. 4, 8 & 9, T.2 S., R.12 E., G. & S.R.M., Pioneer Mining District, Pinal County, State of Arizona, the Location Notices are recorded in the office of the County Recorder of said county as described below:

<u>Claim Name</u>	<u>Docket</u>	<u>Page(s)</u>	<u>B.L.M. Serial #</u>
FORGOTTEN WEDGE lode	374	545	<u>AMC66077</u>
MARY T. FRACTION lode	1668	450-451	<u>AMC303417</u>
HARBORLITE MILLSITE			
NO. 3A	1781	639-640	<u>AMC317479</u>
Amended	1797	124-125	

RECEIVED
BLM AZ STATE OFFICE
2014 AUG 25 A 10:45
PHOENIX, ARIZONA

STATE OF ARIZONA

COUNTY OF PINAL

SS.

AFFIDAVIT OF RENTAL FEE PAYMENT

For the period
September 1, 2014 to August 31, 2015

STATE OF CALIFORNIA

COUNTY OF SANTA BARBARA

SS.


RECEIVED
BLM AZ STATE OFFICE
2014 AUG 25 A 10:45
PHOENIX, ARIZONA

Michel Houseman, being duly sworn, deposes and says that he is a citizen of the United States and more than twenty-one years of age, and resides at 2209 Maxfli Drive, Reno, Nevada 89523, in Washoe County, State of Nevada, and is personally acquainted with the hereinafter described mining claims situated in the Pioneer Mining District, Pinal County, Arizona, the location notices of which are recorded in the office of the County Recorder of said county as described below:

See Exhibit "A" attached

That the owner of said claims (2 lode claims and 1 millsite) is Imerys Perlite USA, Inc., and that the enclosed "rental fees" of \$155.00 per claim for a total of \$465.00 (Four Hundred Sixty Five dollars) were paid by Imerys Perlite USA, Inc., 150 E MAIN STE 320, FERNLEY NV, 89408, for the purpose of complying with the laws of the United States pertaining to assessment of annual work, and that said lode claims are being held for the valuable mineral contained therein and the millsite for the purpose of enhancing a fines containment area in conjunction with the mining operation. This "rental fee" is required in accordance with the Act of October 5, 1992 (Public Law 102-381, 106 Stat. 1374, 1378-79) and is in lieu of the requirements for performing assessment work under 30 U.S.C. 28-28e and for filing an annual Affidavit of Labor with the proper office of the Bureau of Land Management as outlined under Section 314(a) and (c) of FLPMA and §3833.2.

DATED this 5 day of AUGUST, A.D., 2014


Michel Houseman

Subscribed and sworn before me this _____ day of _____, A.D., 2014


Notary Public

CALIFORNIA JURAT WITH AFFIANT STATEMENT
GOVERNMENT CODE § 8202

- ☐ See Attached Document (Notary to cross out lines 1-6 below)
☐ See Statement Below (Lines 1-6 to be completed only by document signer[s], not Notary)

RECEIVED
BLM AZ STATE OFFICE
2014 AUG 25 A 10:4
PHOENIX, ARIZONA

Signature of Document Signer No. 1

Signature of Document Signer No. 2 (if any)

State of California

County of Santa Barbara

Subscribed and sworn to (or affirmed) before me

on this 5 day of August, 2014
by Michel Housman
Date Month Year

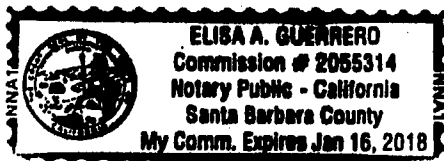
(1) Michel Housman

(2) _____

Name(s) of Signer(s)

proved to me on the basis of satisfactory evidence
to be the person(s) who appeared before me.

Signature [Signature]
Signature of Notary Public



Place Notary Seal Above

OPTIONAL

Though this section is optional, completing this information can deter alteration of the document
or fraudulent reattachment of this form to an unintended document.

Description of Attached Document

Title or Type of Document: _____

Document Date: _____ Number of Pages: _____

Signer(s) Other Than Named Above: _____

See attached AFFIDAVIT of Rental Fee Payment

EXHIBIT "A"

The following mining claims are located in Secs. 4, 8 & 9, T.2 S., R.12 E., G. & S.R.M., Pioneer Mining District, Pinal County, State of Arizona, the Location Notices are recorded in the office of the County Recorder of said county as described below:

<u>Claim Name</u>	<u>Docket</u>	<u>Page(s)</u>	<u>B.L.M. Serial #</u>
FORGOTTEN WEDGE lode	374	545	AMC66077
MARY T. FRACTION lode	1668	450-451	AMC303417
HARBORLITE MILLSITE NO. 3A Amended	1781 1797	639-640 124-125	AMC317479

Duplicate

RECEIVED
BLM AZ STATE OFFICE
2014 AUG 25 A 10:45
PHOENIX, ARIZONA

STATE OF ARIZONA

COUNTY OF PINAL

SS.

AFFIDAVIT OF RENTAL FEE PAYMENT

For the period

September 1, 2014 to August 31, 2015

STATE OF CALIFORNIA

COUNTY OF SANTA BARBARA

SS.

RECEIVED
BLM AZ STATE OF ARIZONA
2014 AUG 25 A 10 11 AM
PHOENIX, ARIZONA

Michel Houseman, being duly sworn, deposes and says that he is a citizen of the United States and more than twenty-one years of age, and resides at 2209 Maxfli Drive, Reno, Nevada 89523, in Washoe County, State of Nevada, and is personally acquainted with the hereinafter described mining claims situated in the Pioneer Mining District, Pinal County, Arizona, the location notices of which are recorded in the office of the County Recorder of said county as described below:

See Exhibit "A" attached

That the owner of said claims (10 lode claims) is Imerys Perlite USA, Inc, and that the enclosed "rental fees" of \$155.00 per claim for a total of \$1,550.00 (One Thousand Five Hundred Fifty dollars) were paid by Imerys Perlite USA, Inc., 150 E MAIN STE 320, FERNLEY, NV 89408, for the purpose of complying with the laws of the United States pertaining to assessment of annual work, and that said claims are being held for the valuable mineral contained therein. This "rental fee" is required in accordance with the Act of October 5, 1992 (Public Law 102-381, 106 Stat. 1374, 1378-79) and is in lieu of the requirements for performing assessment work under 30 U.S.C. 28-28e and for filing an annual Affidavit of Labor with the proper office of the Bureau of Land Management as outlined under Section 314(a) and (c) of FLPMA and §3833.2.

These "rental fees" are being submitted to cover mining claims comprising a contiguous group.

DATED this 5 day of AUGUST, A.D., 2014

Michel Houseman
Michel Houseman

Subscribed and sworn before me this _____ day of _____, A.D., 2014

Notary Public

See attached swat

CALIFORNIA JURAT WITH AFFIANT STATEMENT
GOVERNMENT CODE § 8202

- ☐ See Attached Document (Notary to cross out lines 1-6 below)
☐ See Statement Below (Lines 1-6 to be completed only by document signer[s], not Notary)

RECEIVED
BLMAZ STATE OFFICE
2014 AUG 25 A 10:11
PHOENIX, ARIZONA

Signature of Document Signer No. 1

Signature of Document Signer No. 2 (If any)

State of California

County of Santa Barbara

Subscribed and sworn to (or affirmed) before me

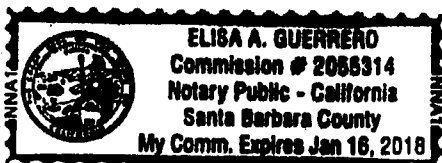
on this 5 day of August, 2014
by Date Month Year

(1) Michel Houseman

(2) _____
Name(s) of Signer(s)

proved to me on the basis of satisfactory evidence
to be the person(s) who appeared before me.

Signature Elisa A. Guerrero
Signature of Notary Public



Place Notary Seal Above

OPTIONAL

Though this section is optional, completing this information can deter alteration of the document
or fraudulent reattachment of this form to an unintended document.

Description of Attached Document

Title or Type of Document: _____

Document Date: _____ Number of Pages: _____

Signer(s) Other Than Named Above: _____

See Attached Affidavit of Rental Fee Payment

EXHIBIT "A"

<u>Lode Claim Name</u>	<u>Loc. Date</u>	Pinal County			B.L.M. Data		<u>Locator</u>
		<u>Book</u>	<u>Page(s)</u>	<u>Filing Date</u>	<u>Serial No.</u>	<u>Date</u>	
Bobbie Jo Perlite No. 1	10/06/85	1314	459-60	10/07/85	AMC245404	11/04/85	Thomas Williams
Amended	01/11/90	1651	501-02	01/15/90		02/08/90	
Bobbie Jo Perlite No. 2	10/06/85	1314	457-58	10/07/85	AMC245405	11/04/85	Thomas Williams
Amended	01/11/90	1651	503-04	01/15/90		02/08/90	
Bobbie Jo Perlite No. 3	10/06/85	1314	455-56	10/07/85	AMC245406	11/04/85	Thomas Williams
Bobbie Jo Perlite No. 4	10/12/85	1315	788-89	10/15/85	AMC245407	11/04/85	Thomas Williams
Bobbie Jo Perlite No. 5	10/12/85	1315	790-91	10/15/85	AMC245408	11/04/85	Thomas Williams
Bobbie Jo Perlite No. 6	10/12/85	1315	792-93	10/15/85	AMC245409	11/04/85	Thomas Williams
Bobbie Jo Perlite No. 7	10/12/85	1315	796-97	10/15/85	AMC245410	11/04/85	Thomas Williams
Bobbie Jo Perlite No. 8	10/12/85	1315	794-95	10/15/85	AMC245411	11/04/85	Thomas Williams
B J No. 9	02/10/90	1657	523-24	02/20/90	AMC301847	03/02/90	Lewis Williams
B J No. 10	04/08/92	1817	118-19	04/09/92	AMC321062	04/30/92	Lewis Williams

RECEIVED
BLM AZ STATE OFFICE
2014 AUG 25 A 10:45
PHOENIX, ARIZONA

STATE OF ARIZONA)
)
COUNTY OF PINAL) SS.

AFFIDAVIT OF RENTAL FEE PAYMENT

For the period
September 1, 2014 to August 31, 2015

STATE OF CALIFORNIA)
)
COUNTY OF SANTA BARBARA) SS.

RECEIVED
BLM AZ STATE OFFICE
2014 AUG 25 A 10:45
PHOENIX, ARIZONA

Michel Houseman, being duly sworn, deposes and says that he is a citizen of the United States and more than twenty-one years of age, and resides at 2209 Maxfli Drive, Reno, Nevada 89523, in Washoe County, State of Nevada, and is personally acquainted with the hereinafter described mining claims situated in the Pioneer Mining District, Pinal County, Arizona, the location notices of which are recorded in the office of the County Recorder of said county as described below:

See Exhibit "A" attached

That the owner of said claims (10 "Guzman" placer claims) is Imerys Perlite USA, Inc., 150 E MAIN STE 320, FERNLEY, NV 89408, and that the enclosed "rental fees" of \$155.00 per 20.00 acres per placer for a total of \$2,945.00 (Two Thousand Nine Hundred Forty Five dollars) were paid by Imerys Perlite USA, Inc., for the purpose of complying with the laws of the United States pertaining to assessment of annual work, and that said claims are being held for the valuable mineral contained therein. This "rental fee" is required in accordance with the Act of October 5, 1992 (Public Law 102-381, 106 Stat. 1374, 1378-79) and is in lieu of the requirements for performing assessment work under 30 U.S.C. 28-28e and for filing an annual Affidavit of Labor with the proper office of the Bureau of Land Management as outlined under Section 314(a) and (c) of FLPMA and §3833.2.

These "rental fees" are being submitted to cover mining claims comprising a contiguous group.

DATED this 5 day of AUGUST, A.D., 2014

Michel Houseman
Michel Houseman

Subscribed and sworn before me this _____ day of _____, A.D., 2014

See attached Jurat
Notary Public

CALIFORNIA JURAT WITH AFFIANT STATEMENT
GOVERNMENT CODE § 8202

- ☐ See Attached Document (Notary to cross out lines 1-6 below)
☐ See Statement Below (Lines 1-6 to be completed only by document signer[s], *not* Notary)

RECEIVED
BLMAZ STATE OFFICE
2014 AUG 25 A 10:45
PHOENIX, ARIZONA

Signature of Document Signer No. 1

Signature of Document Signer No. 2 (if any)

State of California

County of Santa Barbara

Subscribed and sworn to (or affirmed) before me

on this 5 day of August, 20 14
by _____
Date Month Year

(1) Michel Hensema

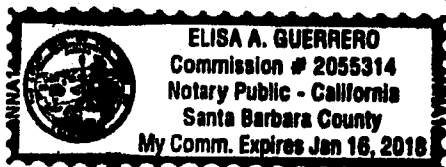
(2) _____

Name(s) of Signer(s)

proved to me on the basis of satisfactory evidence
to be the person(s) who appeared before me.

Signature _____

Signature of Notary Public



Place Notary Seal Above

OPTIONAL

Though this section is optional, completing this information can deter alteration of the document
or fraudulent reattachment of this form to an unintended document.

Description of Attached Document

Title or Type of Document: _____

Document Date: _____ Number of Pages: _____

Signer(s) Other Than Named Above: _____

See attached Affidavit of Rental Fee Payment

EXHIBIT "A"

The following mining claims are located in Sections 8 & 16, T.2 S., R.12 E., Gila & Salt River Meridian, County of Pinal, State of Arizona and are duly recorded as indicated below, at the office of the County Recorder, Pinal County, Arizona:

<u>Placer Claim Name</u>	<u>Legal Description</u> <u>Section 8, T2S R12E</u>	<u>Acres</u>	<u>Date</u> <u>Located</u>	<u>Pinal County</u> <u>Book</u>	<u>Page</u>	<u>BLM</u> <u>AMC#</u>
Black Eye	W $\frac{1}{2}$ SE $\frac{1}{4}$ SE $\frac{1}{4}$ NW $\frac{1}{4}$, SW $\frac{1}{4}$ SE $\frac{1}{4}$ NW $\frac{1}{4}$, W $\frac{1}{2}$ NW $\frac{1}{4}$ SE $\frac{1}{4}$ NW $\frac{1}{4}$	20.10	06/26/65	423	121	AMC90407
Blueberry	NE $\frac{1}{4}$ SE $\frac{1}{4}$ NW $\frac{1}{4}$, E $\frac{1}{2}$ NW $\frac{1}{4}$ SE $\frac{1}{4}$ NW $\frac{1}{4}$	20.10	06/26/65	423	116	AMC90406
Dewdrop	E $\frac{1}{2}$ SW $\frac{1}{4}$ NE $\frac{1}{4}$ NW $\frac{1}{4}$ N $\frac{1}{2}$ SW $\frac{1}{4}$ NE $\frac{1}{4}$	20.10	06/26/65	423	114	AMC90411
Divide	SE $\frac{1}{4}$ SE $\frac{1}{4}$ NW $\frac{1}{4}$ SE $\frac{1}{4}$, NE $\frac{1}{4}$ NE $\frac{1}{4}$ SW $\frac{1}{4}$ SE $\frac{1}{4}$, N $\frac{1}{2}$ NW $\frac{1}{4}$ SE $\frac{1}{4}$ SE $\frac{1}{4}$, NW $\frac{1}{4}$ NE $\frac{1}{4}$ SE $\frac{1}{4}$ SE $\frac{1}{4}$, S $\frac{1}{2}$ SW $\frac{1}{4}$ NE $\frac{1}{4}$ SE $\frac{1}{4}$, SW $\frac{1}{4}$ SE $\frac{1}{4}$ NE $\frac{1}{4}$ SE $\frac{1}{4}$	20.37	06/26/65	423	122	AMC90414
Havalina	W $\frac{1}{2}$ NE $\frac{1}{4}$ NW $\frac{1}{4}$ SE $\frac{1}{4}$, SE $\frac{1}{4}$ NW $\frac{1}{4}$ NW $\frac{1}{4}$ SE $\frac{1}{4}$, N $\frac{1}{2}$ SE $\frac{1}{4}$ NW $\frac{1}{4}$ SE $\frac{1}{4}$, SE $\frac{1}{4}$ NE $\frac{1}{4}$ NW $\frac{1}{4}$ SE $\frac{1}{4}$, SW $\frac{1}{4}$ NW $\frac{1}{4}$ NE $\frac{1}{4}$ SE $\frac{1}{4}$, NW $\frac{1}{4}$ SW $\frac{1}{4}$ NE $\frac{1}{4}$ SE $\frac{1}{4}$	20.40	06/26/65	423	117	AMC90408
Havalina No. 1	N $\frac{1}{2}$ NW $\frac{1}{4}$ NW $\frac{1}{4}$ SE $\frac{1}{4}$, NE $\frac{1}{4}$ NE $\frac{1}{4}$ SW $\frac{1}{4}$, E $\frac{1}{2}$ NW $\frac{1}{4}$ NE $\frac{1}{4}$ SW $\frac{1}{4}$	20.20	06/26/65	423	118	AMC90409
Havalina No. 2	E $\frac{1}{2}$ SE $\frac{1}{4}$ SE $\frac{1}{4}$ NW $\frac{1}{4}$, SW $\frac{1}{4}$ SW $\frac{1}{4}$ NE $\frac{1}{4}$, W $\frac{1}{2}$ SE $\frac{1}{4}$ SW $\frac{1}{4}$ NE $\frac{1}{4}$	20.15	06/26/65	423	120	AMC90410
I-DO-IT	E $\frac{1}{2}$ SE $\frac{1}{4}$ SW $\frac{1}{4}$ NE $\frac{1}{4}$, NW $\frac{1}{4}$ SE $\frac{1}{4}$ NE $\frac{1}{4}$, W $\frac{1}{2}$ SW $\frac{1}{4}$ SE $\frac{1}{4}$ NE $\frac{1}{4}$	20.50	06/26/65	423	119	AMC90412
Look-Out-Wedge	NE $\frac{1}{4}$ NE $\frac{1}{4}$ NW $\frac{1}{4}$ SE $\frac{1}{4}$, N $\frac{1}{2}$ NW $\frac{1}{4}$ NE $\frac{1}{4}$ SE $\frac{1}{4}$, SE $\frac{1}{4}$ NW $\frac{1}{4}$ NE $\frac{1}{4}$ SE $\frac{1}{4}$, W $\frac{1}{2}$ NE $\frac{1}{4}$ NE $\frac{1}{4}$ SE $\frac{1}{4}$, NE $\frac{1}{4}$ SW $\frac{1}{4}$ NE $\frac{1}{4}$ SE $\frac{1}{4}$, NW $\frac{1}{4}$ SE $\frac{1}{4}$ NE $\frac{1}{4}$ SE $\frac{1}{4}$	20.40	06/26/65	423	123	AMC90413

<u>Placer Claim Name</u>	<u>Legal Description</u> <u>Section 16, T2S R12E</u>	<u>Acres</u>	<u>Date</u> <u>Located</u>	<u>Pinal County</u> <u>Book</u>	<u>Page</u>	<u>BLM</u> <u>AMC#</u>
Self Protection	SW $\frac{1}{4}$ NE $\frac{1}{4}$ SW $\frac{1}{4}$ NW $\frac{1}{4}$, W $\frac{1}{2}$ SE $\frac{1}{4}$ SW $\frac{1}{4}$ NW $\frac{1}{4}$, NW $\frac{1}{4}$ NE $\frac{1}{4}$ NW $\frac{1}{4}$ SW $\frac{1}{4}$, W $\frac{1}{2}$ E $\frac{1}{2}$ NE $\frac{1}{4}$ SW $\frac{1}{4}$ NW $\frac{1}{4}$, E $\frac{1}{2}$ SE $\frac{1}{4}$ NW $\frac{1}{4}$ SW $\frac{1}{4}$ NW $\frac{1}{4}$, E $\frac{1}{2}$ E $\frac{1}{2}$ SW $\frac{1}{4}$ SW $\frac{1}{4}$ NW $\frac{1}{4}$, W $\frac{1}{2}$ NE $\frac{1}{4}$ SE $\frac{1}{4}$ SW $\frac{1}{4}$ NW $\frac{1}{4}$, E $\frac{1}{2}$ NE $\frac{1}{4}$ NW $\frac{1}{4}$ NW $\frac{1}{4}$ SW $\frac{1}{4}$	20.00	01/22/51	42	362	AMC89203

90406
to
90414

RECEIVED
BLM AZ STATE OFFICE
2014 AUG 25 AM 10:45
PINAL COUNTY, ARIZONA

STATE OF ARIZONA

COUNTY OF PINAL

SS.

AFFIDAVIT OF RENTAL FEE PAYMENT

For the period
September 1, 2014 to August 31, 2015

RECEIVED
BLM AZ STATE OFFICE
2014 AUG 25 A 10:45
PHOENIX, ARIZONA

STATE OF CALIFORNIA

COUNTY OF SANTA BARBARA

SS.

Michel Houseman, being duly sworn, deposes and says that he is a citizen of the United States and more than twenty-one years of age, and resides at 2209 Maxfli Drive, Reno, Nevada 89523, in Washoe County, State of Nevada, and is personally acquainted with the hereinafter described millsite claims situated in the Pioneer Mining District, Pinal County, Arizona, the location notices of which are recorded in the office of the County Recorder of said county as described below:

See Exhibit "A" (7 pages) attached

That the owner of said claims (2 millsites and 135 lodes formerly known as the Nord claims) is Imerys Perlite USA, Inc., and that the enclosed "rental fees" of \$155.00 per claim for a total of \$21,235.00 (Twenty One Thousand Two Hundred Thirty Five dollars) were paid by Imerys Perlite USA, Inc., 150 E MAIN STE 320, FERNLEY, NV 89408, for the purpose of complying with the laws of the United States pertaining to assessment of annual work, and that said claims are being held for the purpose of mining (on lode claims) and milling (on millsites) perlite ore which is mined on our lode claims. This "rental fee" is required in accordance with the Act of October 5, 1992 (Public Law 102-381, 106 Stat. 1374, 1378-79) and is in lieu of the requirements for performing assessment work under 30 U.S.C. 28-28e and for filing an annual Affidavit of Labor with the proper office of the Bureau of Land Management as outlined under Section 314(a) and (c) of FLPMA and §3833.2.

DATED this 5 day of AUGUST, A.D., 2014

Michel Houseman
Michel Houseman

Subscribed and sworn before me this _____ day of _____, A.D., 2014

See attached Swat
Notary Public

CALIFORNIA JURAT WITH AFFIANT STATEMENT
GOVERNMENT CODE § 8202

- ☐ See Attached Document (Notary to cross out lines 1-6 below)
☐ See Statement Below (Lines 1-6 to be completed only by document signer[s], not Notary)

RECEIVED
BLM AZ STATE OFFICE
2014 AUG 25 A 10:55
PHOENIX, ARIZONA

Signature of Document Signer No. 1

Signature of Document Signer No. 2 (If any)

State of California

County of Santa Barbara

Subscribed and sworn to (or affirmed) before me

on this 5 day of August, 20 14
by _____
Date Month Year

(1) Michel Houseman

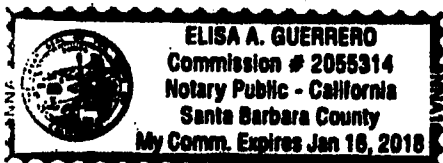
(2) _____

Name(s) of Signer(s)

proved to me on the basis of satisfactory evidence
to be the person(s) who appeared before me.

Signature _____

Signature of Notary Public



Place Notary Seal Above

OPTIONAL

Though this section is optional, completing this information can deter alteration of the document
or fraudulent reattachment of this form to an unintended document.

Description of Attached Document

Title or Type of Document: _____

Document Date: _____ Number of Pages: _____

Signer(s) Other Than Named Above: _____

© 2013 National Notary Association • www.NationalNotary.org • 1-800-US NOTARY (1-800-876-6827) Item #5910

See attached Affidavit of Rental Fee Payment

EXHIBIT "A"
(Page 1 of 7)

The following mining claims are located in Pinal County, State of Arizona, the location notices of which are recorded in the office of the County Recorder of said County as described below:

<u>Claim Name</u>	<u>Book/Docket</u>	<u>Page(s)</u>	<u>B.L.M. Serial #</u>
ROSEMARIE No. 6 (situate in Sec.8)	507	87	AMC 66079 + here 66086
Candy Rock Fraction lode (situate in Sec. 16)	1556	712-713	AMC 289764
Lucero millsite (situate in Sec. 4)	1786	558-559	AMC 319070
Cynthia & John millsite (situate in Sec. 4)	993	426-427	AMC 94571

All claims are located in T.2 S., R.12 E., G. & S.R.M.

RECEIVED
BLM AZ STATE OFFICE
2014 AUG 25 A 10:46
PHOENIX, ARIZONA

EXHIBIT "A", cont'd...
(Page 2 of 7)

The following lode mining claims are located in Secs. 8 & 9, T.2 S., R.12 E., Gila & Salt River Meridian, County of Pinal, State of Arizona:

<u>Lode Claim Name</u>	<u>Recorded</u> <u>Book</u>	<u>Page</u>	<u>B.L.M. Serial #</u>
ROSEMARIE No. 1	500	414	AMC66078
Amended	507	86	
ROSEMARIE No. 7	500	420	AMC66080
Amended	507	88	
ROSEMARIE No. 8	500	421	AMC66081
Amended	507	89	
Amended	Doc. 1082-045		
ROSEMARIE No. 9	500	422	AMC66082
Amended	507	90	
ROSEMARIE No. 10	500	423	AMC66083
Amended	507	91	
ROSEMARIE No. 12	500	425	AMC66084
Amended	507	92	
Amended	Doc. 1082-047		
ROSEMARIE No. 13 EXCP	500	426	AMC66085
Amended	507	93	
ROSEMARIE No. 14	500	427	AMC66086
Amended	507	94	

RECEIVED
BLM AZ STATE OFFICE
2014 AUG 25 A 10:46
PHOENIX, ARIZONA

EXHIBIT "A", cont'd...
(Page 3 of 7)

The following mining claims are located in Secs. 27, 28, 32, 33 & 34, T.2 S., R.12 E., and Secs. 3 & 4, T.3 S., R12 E., Gila & Salt River Meridian, County of Pinal, State of Arizona:

<u>Lode Claim Name</u>	<u>Book</u>	<u>Page</u>	<u>B.L.M. Serial #</u>
Hal #1	1382	220-221	AMC259557
Hal #2	1382	222-223	AMC259558
Hal #3	1382	224-225	AMC259559
Hal #4	1382	226-227	AMC259560
Hal #5	1382	228-229	AMC259561
Hal #6	1382	230-231	AMC259562
Hal #7	1382	232-233	AMC259563
Hal #8	1382	234-235	AMC259564
Hal #9	1382	236-237	AMC259565
Hal #10	1382	238-239	AMC259566
Hal #11	1382	240-241	AMC259567
Hal #12	1382	242-243	AMC259568
Hal #13	1382	244-245	AMC259569
Hal #14	1382	246-247	AMC259570
Hal #15	1382	248-249	AMC259571
Hal #16	1382	250-251	AMC259572
Hal #17	1382	252-253	AMC259573
Hal #18	1382	254-255	AMC259574
Hal #19	1382	256-257	AMC259575
Hal #20	1382	258-259	AMC259576
Hal #21	1382	260-261	AMC259577
Hal #22	1382	262-263	AMC259578
Hal #23	1382	264-265	AMC259579
Hal #24	1382	266-267	AMC259580
Hal #25	1382	268-269	AMC259581
Hal #26	1382	270-271	AMC259582
Hal #27	1382	272-273	AMC259583
Hal #28	1832	274-275	AMC259584
Hal #29	1382	276-277	AMC259585
Hal #30	1382	278-279	AMC259586
Hal #31	1382	280-281	AMC259587
Hal #32	1382	282-283	AMC259588
Hal #33	1382	284-285	AMC259589
Hal #34	1382	286-287	AMC259590
Hal #35	1382	288-289	AMC259591
Hal #36	1382	290-291	AMC259592
Tekoa #9	1382	410-411	AMC259652
Tekoa #10	1382	412-413	AMC259653
Tekoa #11	1382	414-415	AMC259654
Tekoa #12	1382	416-417	AMC259655
Tekoa #13	1382	418-419	AMC259656

RECEIVED
BLM AZ STATE OFFICE
2014 AUG 25 A 10:46
PHOENIX, ARIZONA

EXHIBIT "A", cont'd...

(Page 4 of 7)

The following mining claims are located in Sec. 16, 17 & 20, T.2 S., R.12 E., Gila & Salt River Meridian, County of Pinal, State of Arizona:

<u>Lode Claim Name</u>	<u>Book</u>	<u>Recorded</u> <u>Page</u>	<u>B.L.M. Serial #</u>
Magic #1	1382	292-293	AMC259593
Magic #2	1382	294-295	AMC259594
Magic #3	1382	296-297	AMC259595
Magic #4	1382	298-299	AMC259596
Magic #5	1382	300-301	AMC259597
Magic #6	1382	302-303	AMC259598
Magic #7	1382	304-305	AMC259599
Magic #8	1382	306-307	AMC259600
Magic #9	1382	308-309	AMC259601
Magic #10	1382	310-311	AMC259602
Magic #11	1382	312-313	AMC259603
Magic #12	1382	314-315	AMC259604
Magic #13	1382	316-317	AMC259605
Magic #14	1382	318-319	AMC259606
Magic #15	1382	320-321	AMC259607
Magic #23	1382	336-337	AMC259615
Magic #24	1382	338-339	AMC259616
Magic #25	1382	340-341	AMC259617
Magic #26	1382	342-343	AMC259618
Magic #27	1556	710-711	AMC289765

RECEIVED
BLM AZ STATE OFFICE
2014 AUG 25 A 10:46
PHOENIX, ARIZONA

EXHIBIT "A", cont'd...
(Page 5 of 7)

The following mining claims are located in Sec. 12, T.2 S., R.11 E. and Secs. 7 & 8, T.2 S., R.12 E., Gila & Salt River Meridian, County of Pinal, State of Arizona:

<u>Lode Claim Name</u>	<u>Book</u>	<u>Recorded</u> <u>Page</u>	<u>B.L.M. Serial #</u>
Seattle #1	1382	344-345	AMC259619
Seattle #2	1382	346-347	AMC259620
Seattle #3	1382	348-349	AMC259621
Seattle #4	1382	350-351	AMC259622
Seattle #5	1382	352-353	AMC259623
Seattle #6	1382	354-355	AMC259624
Seattle #7	1382	356-357	AMC259625
Seattle #8	1382	358-359	AMC259626
Seattle #9	1382	360-361	AMC259627
Seattle #10	1382	362-363	AMC259628
Seattle #11	1382	364-365	AMC259629
Seattle #12	1382	366-367	AMC259630
Seattle #13	1382	368-369	AMC259631
Seattle #14	1382	370-371	AMC259632
Seattle #15	1382	372-373	AMC259633
Seattle #16	1382	374-375	AMC259634
Seattle #17	1382	376-377	AMC259635
Seattle #18	1382	378-379	AMC259636
Seattle #19	1382	380-381	AMC259637
Seattle #20	1382	382-383	AMC259638
Seattle #21	1382	384-385	AMC259639
Seattle #22	1382	386-387	AMC259640
Seattle #23	1382	388-389	AMC259641
Seattle #24	1382	390-391	AMC259642
Seattle #25	1382	392-393	AMC259643

RECEIVED
BLM AZ STATE OFFICE
2014 AUG 25 A 10:46
PHOENIX, ARIZONA

EXHIBIT "A", cont'd...
(Page 6 of 7)

The following mining claims are located in Secs. 8, 17 and 18, T.2 S., R.12 E., Gila & Salt River Meridian, County of Pinal, State of Arizona:

<u>Lode Claim Name</u>	<u>Book</u>	<u>Page</u>	<u>B.L.M. Serial #</u>
Sil-Flo No. 1	1420	465-466	AMC265778
Sil-Flo No. 2	1420	467-468	AMC265779
Sil-Flo No. 3	1420	469-470	AMC265780
Sil-Flo No. 4	1420	471-472	AMC265781
Sil-Flo No. 5	1420	473-474	AMC265782
Sil-Flo No. 6	1420	475-476	AMC265783
Sil-Flo No. 7	1420	477-478	AMC265784
Sil-Flo No. 8	1420	479-480	AMC265785
Sil-Flo No. 9	1420	481-482	AMC265786
Sil-Flo No. 10	1420	483-484	AMC265787
Sil-Flo No. 11	1420	485-486	AMC265788
Sil-Flo No. 12	1420	487-488	AMC265789
Sil-Flo No. 13	1420	489-490	AMC265790
Sil-Flo No. 14	1420	491-492	AMC265791
Sil-Flo No. 15	1420	493-494	AMC265792
Sil-Flo No. 16	1420	495-496	AMC265793
Sil-Flo No. 17	1420	497-498	AMC265794
Sil-Flo No. 18	1420	499-500	AMC265795

RECEIVED
BLM AZ STATE OFFICE
2014 AUG 25 A 10:46
PHOENIX, ARIZONA

EXHIBIT "A", cont'd...
(Page 7 of 7)

The following mining claims are located in Secs. 15, 16, 21 and 22, T.2 S., R.12 E., Gila & Salt River Meridian, County of Pinal, State of Arizona:

<u>Lode Claim Name</u>	<u>Recorded</u>		<u>B.L.M. Serial #</u>
	<u>Book</u>	<u>Page</u>	
Sil-Flo No. 19	1420	501-502	AMC265796
Sil-Flo No. 20	1420	503-504	AMC265797
Sil-Flo No. 21	1420	505-506	AMC265798
Sil-Flo No. 22	1420	507-508	AMC265799
Sil-Flo No. 23	1420	509-510	AMC265800
Sil-Flo No. 24	1420	511-512	AMC265801
Sil-Flo No. 25	1420	513-514	AMC265802
Sil-Flo No. 26	1420	515-516	AMC265803
Sil-Flo No. 27	1420	517-518	AMC265804
Sil-Flo No. 28	1420	519-520	AMC265805
Sil-Flo No. 29	1420	521-522	AMC265806
Sil-Flo No. 30	1420	523-524	AMC265807
Sil-Flo No. 31	1420	525-526	AMC265808
Sil-Flo No. 32	1420	527-528	AMC265809
Sil-Flo No. 33	1420	529-530	AMC265810
Sil-Flo No. 34	1420	531-532	AMC265811
Sil-Flo No. 35	1420	533-534	AMC265812
Sil-Flo No. 36	1396	458-459	AMC262396
Amended	1420	535-536	
Sil-Flo No. 37	1396	460-461	AMC262397
Amended	1420	537-538	
Volcano No. 12R	1396	462-463	AMC262398
Amended	1420	539-540	
(Amended name – Sil Flo No. 38)			
Sil-Flo No. 39	1420	541-542	AMC265813

2014 AUG 25 A 10:46
PINAL COUNTY, ARIZONA

RECEIVED
BLM AZ STATE OFFICE

STATE OF ARIZONA

COUNTY OF PINAL

)
)
)
SS.

AFFIDAVIT OF RENTAL FEE PAYMENT

For the period
September 1, 2014 to August 31, 2015

RECEIVED
BLM AZ STATE OFFICE
2014 AUG 25 A 10:46
PHOENIX, ARIZONA

STATE OF CALIFORNIA

COUNTY OF SANTA BARBARA

)
)
)
SS.

Michel Houseman, being duly sworn, deposes and says that he is a citizen of the United States and more than twenty-one years of age, and resides at 2209 Maxfli Drive, Reno, Nevada 89523, in Washoe County, State of Nevada, and is personally acquainted with the hereinafter described mining claims situated in the Pioneer Mining District, Pinal County, Arizona, the location notices of which are recorded in the office of the County Recorder of said county as described below:

See Exhibit "A" attached

That the owner of said claims (7 "Guzman" lode claims) is Imerys Perlite USA, Inc., 150 E MAIN STE 320, FERNLEY, NV 89408, and that the enclosed "rental fees" of \$155.00 per claim for a total of \$1085.00 (One Thousand Eighty Five dollars) were paid by Imerys Perlite USA, Inc., for the purpose of complying with the laws of the United States pertaining to assessment of annual work, and that said claims are being held for the valuable mineral contained therein. This "rental fee" is required in accordance with the Act of October 5, 1992 (Public Law 102-381, 106 Stat. 1374, 1378-79) and is in lieu of the requirements for performing assessment work under 30 U.S.C. 28-28e and for filing an annual Affidavit of Labor with the proper office of the Bureau of Land Management as outlined under Section 314(a) and (c) of FLPMA and §3833.2.

These "rental fees" are being submitted to cover mining claims comprising a contiguous group.

DATED this 5 day of AUGUST, A.D., 2014

M. Michel Houseman
Michel Houseman

Subscribed and sworn before me this _____ day of _____, A.D., 2014

See attached Trust
Notary Public

CALIFORNIA JURAT WITH AFFIANT STATEMENT
GOVERNMENT CODE § 8202

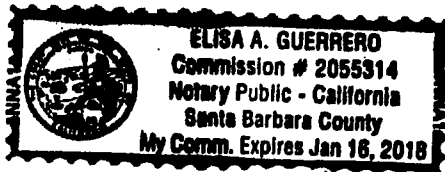
- ☐ See Attached Document (Notary to cross out lines 1-6 below)
☐ See Statement Below (Lines 1-6 to be completed only by document signer[s], not Notary)

RECEIVED
BLM AZ STATE OFFICE
2014 AUG 25 A 10:46
PHOENIX, ARIZONA

Signature of Document Signer No. 1

State of California

County of Santa Barbara



Place Notary Seal Above

Signature of Document Signer No. 2 (if any)

Subscribed and sworn to (or affirmed) before me
on this 5 day of August, 2014,
by _____
Date Month Year

(1) Michel Hausman

(2) _____

Name(s) of Signer(s)

proved to me on the basis of satisfactory evidence
to be the person(s) who appeared before me.

Signature _____

Signature of Notary Public

OPTIONAL

Though this section is optional, completing this information can deter alteration of the document
or fraudulent reattachment of this form to an unintended document.

Description of Attached Document

Title or Type of Document: _____

Document Date: _____ Number of Pages: _____

Signer(s) Other Than Named Above: _____

See attached AFF. Stmt of Rental Fee Payment

EXHIBIT "A"

The following mining claims are located in Sections 8 & 9, T.2 S., R.12 E., Gila & Salt River Meridian, County of Pinal, State of Arizona and are duly recorded as indicated below, at the office of the County Recorder, Pinal County, Arizona:

<u>Lode Name</u>	<u>Book</u>	<u>Page(s)</u>	<u>B.L.M. Serial #</u>	<u>Location Date</u>
I-DO-IT	53	414	AMC87677	4/13/45
Amended	443	89		
2 nd Amended	1618	373-374		
LA CHOLLA	54	119	AMC87678	12/17/45
Amended	1618	375-376		
HAVALINA No. 2	53	428	AMC87679	6/04/45
Amended	443	88		
2 nd Amended	1618	381-382		
HAVALINA	53	427	AMC87680	4/11/45
Amended	1618	379-380		
ATOMIC BOMB	54	43	AMC87683	11/13/45
Amended	1618	377-378		
CRUZALITE	438	246	AMC87684	11/04/65
Amended	1618	387-388		
MARKIE'S FRACTION	267	500	AMC87685	5/01/60
Amended	1618	389-390		

RECEIVED
BLM AZ STATE OFFICE
2014 AUG 25 A 10:46
PHOENIX, ARIZONA

STATE OF ARIZONA)
)
COUNTY OF MARICOPA)

SS.

AFFIDAVIT OF RENTAL FEE PAYMENT
For the period
September 1, 2014 to August 31, 2015

RECEIVED
BLM AZ STATE OFFICE
2014 AUG 25 A 10:46
PHOENIX, ARIZONA

STATE OF CALIFORNIA)
)
COUNTY OF SANTA BARBARA)

SS.


Michel Houseman, being duly sworn, deposes and says that he is a citizen of the United States and more than twenty-one years of age, and resides at 2209 Maxfli Drive, Reno, Nevada 89523, in Washoe County, State of Nevada, and is personally acquainted with the hereinafter described mining claims situated in the location notices of which are recorded in the office of the County Recorder of said county as described below:

See Exhibit "A" attached

That the owner of said claims (28 "Desert" lode mining claims) is Michel D. Houseman., 150 E MAIN ST STE 320, FERNLEY NV 89408-7713, and that the enclosed "rental fees" of \$155.00 per claim for a total of \$4340.00 (Four Thousand Three Hundred Forty dollars) were paid by Imerys Perlite USA, Inc., for the purpose of complying with the laws of the United States pertaining to assessment of annual work, and that said claims are being held for the valuable mineral contained therein. This "rental fee" is required in accordance with the Act of October 5, 1992 (Public Law 102-381, 106 Stat. 1374, 1378-79) and is in lieu of the requirements for performing assessment work under 30 U.S.C. 28-28e and for filing an annual Affidavit of Labor with the proper office of the Bureau of Land Management as outlined under Section 314(a) and (c) of FLPMA and §3833.2.

These "rental fees" are being submitted to cover mining claims comprising a contiguous group.

DATED this 5 day of AUGUST, A.D., 2014


Michel Houseman

Subscribed and sworn before me this _____ day of _____, A.D., 2014

See attached Sworn
Notary Public

CALIFORNIA JURAT WITH AFFIANT STATEMENT
GOVERNMENT CODE § 8202

- ☐ See Attached Document (Notary to cross out lines 1-6 below)
☐ See Statement Below (Lines 1-6 to be completed only by document signer[s], *not* Notary)

RECEIVED
BLM AZ STATE OFFICE
2014 AUG 25 A 10:46
PHOENIX, ARIZONA

Signature of Document Signer No. 1

State of California

County of Santa Barbara

Signature of Document Signer No. 2 (if any)

Subscribed and sworn to (or affirmed) before me

on this 5 day of August, 20 14
by Michel Hausman
Date Month Year

(1) Michel Hausman

(2) _____

Name(s) of Signer(s)

proved to me on the basis of satisfactory evidence
to be the person(s) who appeared before me.

Signature _____

Signature of Notary Public



Place Notary Seal Above

OPTIONAL

Though this section is optional, completing this information can deter alteration of the document
or fraudulent reattachment of this form to an unintended document.

Description of Attached Document

Title or Type of Document: _____

Document Date: _____ Number of Pages: _____

Signer(s) Other Than Named Above: _____

See attached Affidavit of Rental Fee Payment

EXHIBIT "A"

The following mining claims are located in Sections 3, 34 & 35, T.6 & 7 N., R.1 W., Gila & Salt River Meridian, County of Maricopa, State of Arizona and are duly recorded as indicated below, at the offices of the County Recorder for Maricopa and Yavapai Counties as applicable:

<u>AMC Number</u>	<u>Co. Docket No.</u>	<u>Claim Name</u>	<u>TWP</u>	<u>RNG</u>	<u>SEC</u>	<u>Loc Date</u>
AMC414922	2012-0293823	Desert No. 01	7N	1W	34	3/9/12
AMC414923	2012-0293824	Desert No. 02	7N	1W	34	3/9/12
AMC414924	2012-0293825	Desert No. 03	7N	1W	34	3/8/12
AMC414925	2012-0293826	Desert No. 04	7N	1W	34	3/9/12
AMC414926	2012-0293827	Desert No. 05	7N	1W	34	3/7/12
AMC414927	2012-0293828	Desert No. 06	7N	1W	34	3/7/12
AMC414928	2012-0293829	Desert No. 07	7N	1W	34/35	3/8/12
AMC414929	2012-0293830	Desert No. 08	7N	1W	35	3/8/12
AMC414930	2012-0293831	Desert No. 09	7N	1W	35	3/8/12
AMC414931	2012-0293832	Desert No. 10	7N	1W	35	3/8/12
AMC414932	2012-0293833	Desert No. 11	6N	1W	3	3/9/12
AMC414933	2012-0293834	Desert No. 12	6N	1W	3	3/9/12
AMC414934	2012-0293835	Desert No. 13	6N	1W	3	3/9/12
AMC414935	2012-0293836	Desert No. 14	6N	1W	3	3/9/12
AMC414936	2012-0293837	Desert No. 15	6N	1W	3	3/7/12
AMC414937	2012-0293838	Desert No. 16	6N	1W	3	3/7/12
AMC414938	2012-0293839	Desert No. 21	6N	1W	3	3/10/12
AMC414939	2012-0293840	Desert No. 22	6N	1W	3	3/10/12
AMC414940	2012-0293841	Desert No. 23	6N	1W	3	3/10/12
AMC414941	2012-0293842	Desert No. 24	6N	1W	3	3/10/12
AMC414942	2012-0293843	Desert No. 25	6N	1W	3	3/10/12
AMC414943	2012-0293844	Desert No. 26	6N	1W	3	3/10/12
AMC414944	2012-0293845	Desert No. 31	6N	1W	3	3/10/12
AMC414945	2012-0293846	Desert No. 32	6N	1W	3	3/10/12
AMC414946	2012-0293847	Desert No. 33	6N	1W	3	3/10/12
AMC414947	2012-0293848	Desert No. 34	6N	1W	3	3/10/12
AMC414948	2012-0293849	Desert No. 35	6N	1W	3	3/10/12
AMC414949	2012-0293850	Desert No. 36	6N	1W	3	3/10/12

RECEIVED
BLM AZ STATE OFFICE
2012 AUG 25 A 10:47
PHOENIX, ARIZONA

STATE OF ARIZONA)
)
COUNTY OF YAVAPAI) SS.

AFFIDAVIT OF RENTAL FEE PAYMENT
For the period
September 1, 2014 to August 31, 2015

RECEIVED
BLM AZ STATE OFFICE
2014 AUG 25 A 10:47
PHOENIX, ARIZONA

STATE OF CALIFORNIA)
)
COUNTY OF SANTA BARBARA) SS.

Michel Houseman, being duly sworn, deposes and says that he is a citizen of the United States and more than twenty-one years of age, and resides at 2209 Maxfli Drive, Reno, Nevada 89523, in Washoe County, State of Nevada, and is personally acquainted with the hereinafter described mining claims situated in the Red Picacho Mining District, Yavapai County, Arizona, the location notices of which are recorded in the office of the County Recorder of said county as described below:

See Exhibit "A" attached

That the owner of said claims (9 "Desert" lode claims) is Michel D. Houseman, 150 E MAIN ST STE 320, FERNLEY, NV 89408-7713, and that the enclosed "rental fees" of \$155.00 per claim for a total of \$1395.00 (One Thousand Three Hundred Ninety Five dollars) were paid by Imerys Perlite USA, Inc., for the purpose of complying with the laws of the United States pertaining to assessment of annual work, and that said claims are being held for the valuable mineral contained therein. This "rental fee" is required in accordance with the Act of October 5, 1992 (Public Law 102-381, 106 Stat. 1374, 1378-79) and is in lieu of the requirements for performing assessment work under 30 U.S.C. 28-28e and for filing an annual Affidavit of Labor with the proper office of the Bureau of Land Management as outlined under Section 314(a) and (c) of FLPMA and §3833.2.

These "rental fees" are being submitted to cover mining claims comprising a contiguous group.

DATED this 5 day of August, A.D., 2014


Michel Houseman

Subscribed and sworn before me this _____ day of _____, A.D., 2014

See attached Trust
Notary Public

CALIFORNIA JURAT WITH AFFIANT STATEMENT
GOVERNMENT CODE § 8202

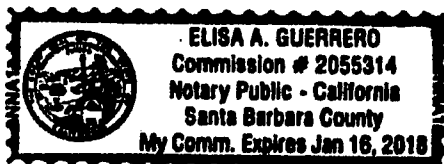
- ☐ See Attached Document (Notary to cross out lines 1-6 below)
☐ See Statement Below (Lines 1-6 to be completed only by document signer[s], not Notary)

RECEIVED
BLM AZ STATE OFFICE:
2014 AUG 25 A 10:47
PHOENIX, ARIZONA

Signature of Document Signer No. 1

State of California

County of Santa Barbara



Place Notary Seal Above

Signature of Document Signer No. 2 (if any)

Subscribed and sworn to (or affirmed) before me

on this 5 day of August, 2014
by Michel Hausman
Date Month Year

(1) Michel Hausman

(2) _____

Name(s) of Signer(s)

proved to me on the basis of satisfactory evidence
to be the person(s) who appeared before me.

Signature [Signature]
Signature of Notary Public

OPTIONAL

Though this section is optional, completing this information can deter alteration of the document
or fraudulent reattachment of this form to an unintended document.

Description of Attached Document

Title or Type of Document: _____

Document Date: _____ Number of Pages: _____

Signer(s) Other Than Named Above: _____

See attached AFFIDAVIT of Rental Fee Payment

EXHIBIT "A"

The following mining claims are located in Sections 34 & 35, T.7 N., R.1 W., Gila & Salt River Meridian, County of Yavapai, State of Arizona and are duly recorded as indicated below, at the office of the County Recorder, Yavapai County, Arizona.

<u>AMC Number</u>	<u>Claim Name</u>	<u>Co. Docket No.</u>	<u>Book</u>	<u>Page</u>	<u>TWP</u>	<u>RNG</u>	<u>SEC</u>
AMC414923	Desert No. 2	2012-0019249	4873	144	7N	1W	34
AMC414924	Desert No. 3	2012-0019250	4873	145	7N	1W	34
AMC414925	Desert No. 4	2012-0019251	4873	146	7N	1W	34
AMC414926	Desert No. 5	2012-0019252	4873	147	7N	1W	34
AMC414927	Desert No. 6	2012-0019253	4873	148	7N	1W	34
AMC414928	Desert No. 7	2012-0019254	4873	149	7N	1W	34 & 35
AMC414929	Desert No. 8	2012-0019255	4873	150	7N	1W	35
AMC414930	Desert No. 9	2012-0019256	4873	151	7N	1W	35
AMC414931	Desert No. 10	2012-0019257	4873	152	7N	1W	35

Duplicates

PHOENIX, ARIZONA

2014 AUG 25 A 10:47

RECEIVED
BLM AZ STATE OFFICE

United States Department of the Interior
Bureau of Land Management
 LANDS/RECREATION & PLANNING
 ONE N CENTRAL AVE
 PHOENIX, AZ 85004 -2203
 Phone: 602-417-9200

Receipt

No: 3112923

Transaction #: 3204644

Date of Transaction: 08/26/2014

CUSTOMER:

IMERYS PERLITE USA INC
 150 E MAIN ST
 SUITE 320
 FERNLEY, NV 89408-7708 US

LINE #	QTY	DESCRIPTION	REMARKS	UNIT PRICE	TOTAL
1	1.00	LOCATABLE MINERALS / MINING CLAIMS-NOT NEW-UNADJUD, ONE AUTH NO. ONLY / MINING CLAIM MONEY RECEIVED CASES: AMC66077/\$31620.00	MAINT FEE PYMNT (195) 2015	- n/a -	31620.00
TOTAL:					\$31,620.00

PAYMENT INFORMATION

1	AMOUNT:	31620.00	POSTMARKED:	08/22/2014
	TYPE:	CHECK	RECEIVED:	08/25/2014
	CHECK NO:	600012331		
	NAME:	IMERYS FILTRATION MINERALS INC 1732 N 1ST ST STE 450 SAN JOSE CA 95112 US		

REMARKS

This receipt was generated by the automated BLM Collections and Billing System and is a paper representation of a portion of the official electronic record contained therein.

IMERY'S

2014 Maintenance Fee.

Lead Files

AMC 259557

414922

245404

301847

321062

87677

90404

89202

66076

303417

317479

289764

319070

94569

265778

262396



Imerys Filtration Minerals, Inc.
150 East Main Street
Suite 320
Fernley, NV 89408
Tel: 775-835-6266
Fax: 775-835-6550

August 7, 2013

U.S. Department of the Interior
Bureau of Land Management
Attn: Public Room
222 N. Central Avenue
Phoenix, AZ 85004

To Whom it May Concern:

Enclosed are six (6) "Affidavit of Rental Fee Payment" for the period September 1, 2013 to August 31, 2014 with Exhibits "A" attached. These Affidavits pertain to the claims of Imerys Perlite USA, Inc. as follows:

Harborlite - 2 lodes, 1 mill site
Bobbie Jo - 10 lodes
Guzman - 10 placers
Nord - 135 lodes, 2 mill sites
Guzman - 7 Lode claims
Desert - 28 Lode claims

We are enclosing our check in the amount of \$28,560.00 representing the fee for filing based on 2013 Maintenance fees for these 195 claims. Please acknowledge receipt of these rental fees.


Sincerely,
IMERYS FILTRATION MINERALS, INC.

Michel Houseman
Manager, Mine Planning & Exploration

Enclosures

NO. OF CLAIMS 195
AMOUNT \$28,560.00
RECEIPT NO. 2838425
INIT. AHA

** BLM-ASO **



RECEIVED
BLM AZ STATE OFFICE
2013 AUG 16 A 10:01
PHOENIX, ARIZONA

STATE OF ARIZONA)
)
COUNTY OF MARICOPA) SS.

AFFIDAVIT OF RENTAL FEE PAYMENT
For the period
September 1, 2013 to August 31, 2014

RECEIVED
BLMAZ STATE OFFICE
2013 AUG 16 A 10:02
PHOENIX, ARIZONA

STATE OF CALIFORNIA)
)
COUNTY OF SANTA BARBARA) SS.

Michel Houseman, being duly sworn, deposes and says that he is a citizen of the United States and more than twenty-one years of age, and resides at 2209 Maxfli Drive, Reno, Nevada 89523, in Washoe County, State of Nevada, and is personally acquainted with the hereinafter described mining claims situated in the location notices of which are recorded in the office of the County Recorder of said county as described below:

See Exhibit "A" attached


That the owner of said claims (28 "Desert" lode mining claims) is Michel D. Houseman., 150 E MAIN ST STE 320, FERNLEY NV 89408-7713, and that the enclosed "rental fees" of \$140.00 per claim for a total of \$3920.00 (Three Thousand Nine Hundred Twenty dollars) were paid by Imerys Perlite USA, Inc., for the purpose of complying with the laws of the United States pertaining to assessment of annual work, and that said claims are being held for the valuable mineral contained therein. This "rental fee" is required in accordance with the Act of October 5, 1992 (Public Law 102-381, 106 Stat. 1374, 1378-79) and is in lieu of the requirements for performing assessment work under 30 U.S.C. 28-28e and for filing an annual Affidavit of Labor with the proper office of the Bureau of Land Management as outlined under Section 314(a) and (c) of FLPMA and §3833.2.

These "rental fees" are being submitted to cover mining claims comprising a contiguous group.

DATED this 13 day of AUG, A.D., 2013


Michel Houseman

Subscribed and sworn before me this 13 day of Aug, A.D., 2013




Notary Public

EXHIBIT "A"

0.3

The following mining claims are located in Sections 3, 34 & 35, T.6 & 7 N., R.1 W., Gila & Salt River Meridian, County of Maricopa, State of Arizona and are duly recorded as indicated below, at the offices of the County Recorder for Maricopa and Yavapai Counties as applicable:

<u>Line</u>	<u>No.</u>	<u>AMC Number</u>	<u>Co. Docket No.</u>	<u>Claim Name</u>	<u>TWP</u>	<u>RNG</u>	<u>SEC</u>	<u>Loc Date</u>
1		AMC414922	2012-0293823	Desert No. 01	7N	1W	34	3/9/12
2		AMC414923	2012-0293824	Desert No. 02	7N	1W	34	3/9/12
3		AMC414924	2012-0293825	Desert No. 03	7N	1W	34	3/8/12
4		AMC414925	2012-0293826	Desert No. 04	7N	1W	34	3/9/12
5		AMC414926	2012-0293827	Desert No. 05	7N	1W	34	3/7/12
6		AMC414927	2012-0293828	Desert No. 06	7N	1W	34	3/7/12
7		AMC414928	2012-0293829	Desert No. 07	7N	1W	34/35	3/8/12
8		AMC414929	2012-0293830	Desert No. 08	7N	1W	35	3/8/12
9		AMC414930	2012-0293831	Desert No. 09	7N	1W	35	3/8/12
10		AMC414931	2012-0293832	Desert No. 10	7N	1W	35	3/8/12
11		AMC414932	2012-0293833	Desert No. 11	6N	1W	3	3/10/12
12		AMC414933	2012-0293834	Desert No. 12	6N	1W	3	3/10/12
13		AMC414934	2012-0293835	Desert No. 13	6N	1W	3	3/10/12
14		AMC414935	2012-0293836	Desert No. 14	6N	1W	3	3/10/12
15		AMC414936	2012-0293837	Desert No. 15	6N	1W	3	3/10/12
16		AMC414937	2012-0293838	Desert No. 16	6N	1W	3	3/10/12
17		AMC414938	2012-0293839	Desert No. 21	6N	1W	3	3/10/12
18		AMC414939	2012-0293840	Desert No. 22	6N	1W	3	3/10/12
19		AMC414940	2012-0293841	Desert No. 23	6N	1W	3	3/10/12
20		AMC414941	2012-0293842	Desert No. 24	6N	1W	3	3/10/12
21		AMC414942	2012-0293843	Desert No. 25	6N	1W	3	3/10/12
22		AMC414943	2012-0293844	Desert No. 26	6N	1W	3	3/10/12
23		AMC414944	2012-0293845	Desert No. 31	6N	1W	3	3/10/12
24		AMC414945	2012-0293846	Desert No. 32	6N	1W	3	3/10/12
25		AMC414946	2012-0293847	Desert No. 33	6N	1W	3	3/10/12
26		AMC414947	2012-0293848	Desert No. 34	6N	1W	3	3/10/12
27		AMC414948	2012-0293849	Desert No. 35	6N	1W	3	3/10/12
28		AMC414949	2012-0293850	Desert No. 36	6N	1W	3	3/10/12

*Duplicate
enclaves
pg 1*

RECEIVED
BLM AZ STATE OFFICE
PHOENIX, ARIZONA
3/10/12

STATE OF ARIZONA)
)
COUNTY OF PINAL) SS.

AFFIDAVIT OF RENTAL FEE PAYMENT
For the period
September 1, 2013 to August 31, 2014

RECEIVED
BLM AZ STATE OFFICE
2013 AUG 16 A 10:02
PHOENIX, ARIZONA

STATE OF CALIFORNIA)
)
COUNTY OF SANTA BARBARA) SS.

Michel Houseman, being duly sworn, deposes and says that he is a citizen of the United States and more than twenty-one years of age, and resides at 2209 Maxfli Drive, Reno, Nevada 89523, in Washoe County, State of Nevada, and is personally acquainted with the hereinafter described mining claims situated in the Pioneer Mining District, Pinal County, Arizona, the location notices of which are recorded in the office of the County Recorder of said county as described below:

See Exhibit "A" attached


That the owner of said claims (10 lode claims) is Imerys Perlite USA, Inc, and that the enclosed "rental fees" of \$140.00 per claim for a total of \$1,400.00 (One Thousand Four Hundred dollars) were paid by Imerys Perlite USA, Inc., 150 E MAIN STE 320, FERNLEY, NV 89408, for the purpose of complying with the laws of the United States pertaining to assessment of annual work, and that said claims are being held for the valuable mineral contained therein. This "rental fee" is required in accordance with the Act of October 5, 1992 (Public Law 102-381, 106 Stat. 1374, 1378-79) and is in lieu of the requirements for performing assessment work under 30 U.S.C. 28-28e and for filing an annual Affidavit of Labor with the proper office of the Bureau of Land Management as outlined under Section 314(a) and (c) of FLPMA and §3833.2.

These "rental fees" are being submitted to cover mining claims comprising a contiguous group.

DATED this 13 day of Aug., A.D., 2013


Michel Houseman

Subscribed and sworn before me this 13 day of Aug, A.D., 2013




Notary Public

EXHIBIT "A"

<u>Lode Claim Name</u>	<u>Loc. Date</u>	<u>Book</u>	<u>Pinal County</u>		<u>B.L.M. Data</u>		<u>Locator</u>
			<u>Page(s)</u>	<u>Filing Date</u>	<u>Serial No.</u>	<u>Date</u>	
Bobbie Jo Perlite No. 1 Amended	10/6/85 1/11/90	1314 1651	459-60 501-02	10/7/85 1/15/90	A MC 245404	11/4/85 2/8/90	Thomas Williams
Bobbie Jo Perlite No. 2 Amended	10/6/85 1/11/90	1314 1651	457-58 503-04	10/7/85 1/15/90	A MC 245405	11/4/85 2/8/90	Thomas Williams
Bobbie Jo Perlite No. 3	10/6/85	1314	455-56	10/7/85	A MC 245406	11/4/85	Thomas Williams
Bobbie Jo Perlite No. 4	10/12/85	1315	788-89	10/15/85	A MC 245407	11/4/85	Thomas Williams
Bobbie Jo Perlite No. 5	10/12/85	1315	790-91	10/15/85	A MC 245408	11/4/85	Thomas Williams
Bobbie Jo Perlite No. 6	10/12/85	1315	792-93	10/15/85	A MC 245409	11/4/85	Thomas Williams
Bobbie Jo Perlite No. 7	10/12/85	1315	796-97	10/15/85	A MC 245410	11/4/85	Thomas Williams
Bobbie Jo Perlite No. 8	10/12/85	1315	794-95	10/15/85	A MC 245411	11/4/85	Thomas Williams
B J No. 9	2/10/90	1657	523-24	2/20/90	A MC 301847	3/2/90	Lewis Williams
B J No. 10	4/8/92	1817	118-19	4/9/92	A MC 321062	4/30/92	Lewis Williams

RECEIVED
BLM AZ STATE OFFICE
2013 AUG 16 A 10:02
PHOENIX, ARIZONA

STATE OF ARIZONA)
)
COUNTY OF PINAL) SS.

AFFIDAVIT OF RENTAL FEE PAYMENT
For the period
September 1, 2013 to August 31, 2014

RECEIVED
BLM AZ STATE OFFICE
2013 AUG 16 A 10:02
PHOENIX, ARIZONA

STATE OF CALIFORNIA)
)
COUNTY OF SANTA BARBARA) SS.

Michel Houseman, being duly sworn, deposes and says that he is a citizen of the United States and more than twenty-one years of age, and resides at 2209 Maxfli Drive, Reno, Nevada 89523, in Washoe County, State of Nevada, and is personally acquainted with the hereinafter described mining claims situated in the Pioneer Mining District, Pinal County, Arizona, the location notices of which are recorded in the office of the County Recorder of said county as described below:

See Exhibit "A" attached

That the owner of said claims (7 "Guzman" lode claims) is Imerys Perlite USA, Inc., 150 E MAIN STE 320, FERNLEY, NV 89408, and that the enclosed "rental fees" of \$140.00 per claim for a total of \$980.00 (Nine Hundred Eighty dollars) were paid by Imerys Perlite USA, Inc., for the purpose of complying with the laws of the United States pertaining to assessment of annual work, and that said claims are being held for the valuable mineral contained therein. This "rental fee" is required in accordance with the Act of October 5, 1992 (Public Law 102-381, 106 Stat. 1374, 1378-79) and is in lieu of the requirements for performing assessment work under 30 U.S.C. 28-28e and for filing an annual Affidavit of Labor with the proper office of the Bureau of Land Management as outlined under Section 314(a) and (c) of FLPMA and §3833.2.

These "rental fees" are being submitted to cover mining claims comprising a contiguous group.

DATED this 13 day of Aug., A.D., 2013

Michel Houseman
Michel Houseman

Subscribed and sworn before me this 13 day of Aug., A.D., 2013

Frankie Bethune
Notary Public




EXHIBIT "A"

The following mining claims are located in Sections 8 & 9, T.2 S., R.12 E., Gila & Salt River Meridian, County of Pinal, State of Arizona and are duly recorded as indicated below, at the office of the County Recorder, Pinal County, Arizona:

<u>Lode Name</u>	<u>Book</u>	<u>Page(s)</u>	<u>B.L.M. Serial #</u>	<u>Location Date</u>
I-DO-IT	53	414	A MC 87677	4/13/45
Amended	443	89		
2 nd Amended	1618	373-374		
LA CHOLLA	54	119	A MC 87678	12/17/45
Amended	1618	375-376		
HAVALINA No. 2	53	428	A MC 87679	6/04/45
Amended	443	88		
2 nd Amended	1618	381-382		
HAVALINA	53	427	A MC 87680	4/11/45
Amended	1618	379-380		
ATOMIC BOMB	54	43	A MC 87683	11/13/45
Amended	1618	377-378		
CRUZALITE	438	246	A MC 87684	11/04/65
Amended	1618	387-388		
MARKIE'S FRACTION	267	500	A MC 87685	5/01/60
Amended	1618	389-390		

RECEIVED
BLM AZ STATE OFFICE
2013 AUG 16 A 10:02
PHOENIX, ARIZONA

STATE OF ARIZONA)
)
COUNTY OF PINAL) SS.

AFFIDAVIT OF RENTAL FEE PAYMENT

For the period
September 1, 2013 to August 31, 2014

STATE OF CALIFORNIA)
)
COUNTY OF SANTA BARBARA) SS.

RECEIVED
BLM AZ STATE OFFICE
2013 AUG 16 A 10:00
PHOENIX, ARIZONA

Michel Houseman, being duly sworn, deposes and says that he is a citizen of the United States and more than twenty-one years of age, and resides at 2209 Maxfli Drive, Reno, Nevada 89523, in Washoe County, State of Nevada, and is personally acquainted with the hereinafter described mining claims situated in the Pioneer Mining District, Pinal County, Arizona, the location notices of which are recorded in the office of the County Recorder of said county as described below:

See Exhibit "A" attached

That the owner of said claims (10 "Guzman" placer claims) is Imerys Perlite USA, Inc., 150 E MAIN STE 320, FERNLEY, NV 89408, and that the enclosed "rental fees" of \$140.00 per 20 acres per placer for a total of \$2,660.00 (Two Thousand Six Hundred Sixty dollars) were paid by Imerys Perlite USA, Inc., for the purpose of complying with the laws of the United States pertaining to assessment of annual work, and that said claims are being held for the valuable mineral contained therein. This "rental fee" is required in accordance with the Act of October 5, 1992 (Public Law 102-381, 106 Stat. 1374, 1378-79) and is in lieu of the requirements for performing assessment work under 30 U.S.C. 28-28e and for filing an annual Affidavit of Labor with the proper office of the Bureau of Land Management as outlined under Section 314(a) and (c) of FLPMA and §3833.2.

These "rental fees" are being submitted to cover mining claims comprising a contiguous group.

DATED this 13 day of Aug, A.D., 2013

Michel Houseman
Michel Houseman

Subscribed and sworn before me this 13 day of Aug, A.D., 2013

Frankie Bethune
Notary Public




EXHIBIT "A"

The following mining claims are located in Sections 8 & 16, T.2 S., R.12 E., Gila & Salt River Meridian, County of Pinal, State of Arizona and are duly recorded as indicated below, at the office of the County Recorder, Pinal County, Arizona:

<u>Placer Claim Name</u>	<u>Legal Description</u> <u>Section 8, T2S R12E</u>	<u>Date</u> <u>Located</u>	<u>Pinal County</u> <u>Book</u>	<u>Page</u>	<u>BLM</u> <u>AMC#</u>
Black Eye	W½ SE¼ SE¼ NW¼, SW¼ SE¼ NW¼, W½ NW¼ SE¼ NW¼	6/26/65	423	121	90407
Blueberry	NE¼ SE¼ NW¼, E½ NW¼ SE¼ NW¼ E½ SW¼ NE¼ NW¼	6/26/65	423	116	90406
Dewdrop	N½ SW¼ NE¼	6/26/65	423	114	90411
Divide	SE¼ SE¼ NW¼ SE¼, NE¼ NE¼ SW¼ SE¼, N½ NW¼ SE¼ SE¼, NW¼ NE¼ SE¼ SE¼, S½ SW¼ NE¼ SE¼, SW¼ SE¼ NE¼ SE¼	6/26/65	423	122	90414
Havalina	W½ NE¼ NW¼ SE¼, SE¼ NW¼ NW¼ SE¼, N½ SE¼ NW¼ SE¼, SE¼ NE¼ NW¼ SE¼, SW¼ NW¼ NE¼ SE¼, NW¼ SW¼ NE¼ SE¼	6/26/65	423	117	90408
Havalina No. 1	N½ NW¼ NW¼ SE¼, NE¼ NE¼ SW¼, E½ NW¼ NE¼ SW¼	6/26/65	423	118	90409
Havalina No. 2	E½ SE¼ SE¼ NW¼, SW¼ SW¼ NE¼, W½ SE¼ SW¼ NE¼	6/26/65	423	120	90410
I-DO-IT	E½ SE¼ SW¼ NE¼, NW¼ SE¼ NE¼, W½ SW¼ SE¼ NE¼	6/26/65	423	119	90412
Look-Out-Wedge	NE¼ NE¼ NW¼ SE¼, N½ NW¼ NE¼ SE¼, SE¼ NW¼ NE¼ SE¼, W½ NE¼ NE¼ SE¼, NE¼ SW¼ NE¼ SE¼, NW¼ SE¼ NE¼ SE¼	6/26/65	423	123	90413
<u>Section 16, T2S R12E</u>					
Self Protection	SW¼ NE¼ SW¼ NW¼, W½ SE¼ SW¼ NW¼, NW¼ NE¼ NW¼ SW¼, W½ E½ NE¼ SW¼ NW¼, E½ NW¼ NE¼ SW¼ NW¼, E½ SE¼ NW¼ SW¼ NW¼, E½ E½ SW¼ SW¼ NW¼, W½ NE¼ SE¼ SW¼ NW¼, E½ NE¼ NW¼ NW¼ SW¼	1/22/51	42	362	89203

RECEIVED
BLM AZ STATE OFFICE
2013 AUG 16 A 10:03
PHOENIX, ARIZONA

STATE OF ARIZONA)
)
COUNTY OF PINAL) SS.

AFFIDAVIT OF RENTAL FEE PAYMENT

For the period
September 1, 2013 to August 31, 2014

STATE OF CALIFORNIA)
)
COUNTY OF SANTA BARBARA) SS.

RECEIVED
BLM AZ STATE OFFICE
2013 AUG 16 AM 10:03
PHOENIX, ARIZONA

Michel Houseman, being duly sworn, deposes and says that he is a citizen of the United States and more than twenty-one years of age, and resides at 2209 Maxfli Drive, Reno, Nevada 89523, in Washoe County, State of Nevada, and is personally acquainted with the hereinafter described mining claims situated in the Pioneer Mining District, Pinal County, Arizona, the location notices of which are recorded in the office of the County Recorder of said county as described below:

See Exhibit "A" attached

That the owner of said claims (2 lode claims and 1 millsite) is Imerys Perlite USA, Inc., and that the enclosed "rental fees" of \$140.00 per claim for a total of \$420.00 (Four Hundred Twenty dollars) were paid by Imerys Perlite USA, Inc., 150 E MAIN STE 320, FERNLEY NV, 89408, for the purpose of complying with the laws of the United States pertaining to assessment of annual work, and that said lode claims are being held for the valuable mineral contained therein and the millsite for the purpose of enhancing a fines containment area in conjunction with the mining operation. This "rental fee" is required in accordance with the Act of October 5, 1992 (Public Law 102-381, 106 Stat. 1374, 1378-79) and is in lieu of the requirements for performing assessment work under 30 U.S.C. 28-28e and for filing an annual Affidavit of Labor with the proper office of the Bureau of Land Management as outlined under Section 314(a) and (c) of FLPMA and §3833.2.

DATED this 13 day of Aug, A.D., 2013

Michel Houseman
Michel Houseman

Subscribed and sworn before me this 13 day of Aug, A.D., 2013

Frankie Bethune
Notary Public



EXHIBIT "A"

The following mining claims are located in Secs. 4, 8 & 9, T.2 S., R.12 E., G. & S.R.M., Pioneer Mining District, Pinal County, State of Arizona, the Location Notices are recorded in the office of the County Recorder of said county as described below:

<u>Claim Name</u>	<u>Docket</u>	<u>Page(s)</u>	<u>B.L.M. Serial #</u>
FORGOTTEN WEDGE lode	374	545	A MC 66077
MARY T. FRACTION lode	1668	450-451	A MC 303417
HARBORLITE MILLSITE NO. 3A Amended	1781 1797	639-640 124-125	A MC 317479

RECEIVED
BLM AZ STATE OFFICE
2013 AUG 16 A 10:03
PHOENIX, ARIZONA

STATE OF ARIZONA)
)
COUNTY OF PINAL) SS.

AFFIDAVIT OF RENTAL FEE PAYMENT
For the period
September 1, 2013 to August 31, 2014

RECEIVED
BLM AZ STATE OFFICE
2013 AUG 16 A 10:03
PHOENIX, ARIZONA

STATE OF CALIFORNIA)
)
COUNTY OF SANTA BARBARA) SS.

Michel Houseman, being duly sworn, deposes and says that he is a citizen of the United States and more than twenty-one years of age, and resides at 2209 Maxfli Drive, Reno, Nevada 89523, in Washoe County, State of Nevada, and is personally acquainted with the hereinafter described millsite claims situated in the Pioneer Mining District, Pinal County, Arizona, the location notices of which are recorded in the office of the County Recorder of said county as described below:

See Exhibit "A" (8 pages) attached

That the owner of said claims (2 millsites and 135 lodes formerly known as the Nord claims) is Imerys Perlite USA, Inc., and that the enclosed "rental fees" of \$140.00 per claim for a total of \$19,180.00 (Nineteen Thousand, One Hundred Eighty dollars) were paid by Imerys Perlite USA, Inc., 150 E MAIN STE 320, FERNLEY, NV 89408, for the purpose of complying with the laws of the United States pertaining to assessment of annual work, and that said claims are being held for the purpose of mining (on lode claims) and milling (on millsites) perlite ore which is mined on our lode claims. This "rental fee" is required in accordance with the Act of October 5, 1992 (Public Law 102-381, 106 Stat. 1374, 1378-79) and is in lieu of the requirements for performing assessment work under 30 U.S.C. 28-28e and for filing an annual Affidavit of Labor with the proper office of the Bureau of Land Management as outlined under Section 314(a) and (c) of FLPMA and §3833.2.

DATED this 13 day of Aug, A.D., 2013

Michel Houseman
Michel Houseman

Subscribed and sworn before me this 13 day of August, A.D., 2013

Frankie Bethune
Notary Public




EXHIBIT "A"

(page 1)

The following mining claims are located in Pinal County, State of Arizona, the location notices of which are recorded in the office of the County Recorder of said County as described below:

<u>Claim Name</u>	<u>Book/Docket</u>	<u>Page(s)</u>	<u>B.L.M. Serial #</u>
ROSEMARIE No. 6 (situate in Sec.8)	507	87	A MC 66079
Candy Rock Fraction lode (situate in Sec. 16)	1556	712-713	A MC 289764
Lucero millsite (situate in Sec. 4)	1786	558-559	A MC 319070
Cynthia & John millsite (situate in Sec. 4)	993	426-427	A MC 94571

All claims are located in T.2 S., R.12 E., G. & S.R.M.

RECEIVED
BLM AZ STATE OFFICE
2013 AUG 16 A 10:03
PHOENIX, ARIZONA

EXHIBIT "A"

(pages 3 & 4)

The following mining claims are located in Secs. 27, 28, 32, 33 & 34, T.2 S., R.12 E., and Secs. 3 & 4, T.3 S., R12 E., Gila & Salt River Meridian, County of Pinal, State of Arizona:

<u>Lode Claim Name</u>	<u>Book</u>	<u>Recorded</u> <u>Page</u>	<u>B.L.M. Serial #</u>
Hal #1	1382	220-221	A MC 259557
Hal #2	1382	222-223	A MC 259558
Hal #3	1382	224-225	A MC 259559
Hal #4	1382	226-227	A MC 259560
Hal #5	1382	228-229	A MC 259561
Hal #6	1382	230-231	A MC 259562
Hal #7	1382	232-233	A MC 259563
Hal #8	1382	234-235	A MC 259564
Hal #9	1382	236-237	A MC 259565
Hal #10	1382	238-239	A MC 259566
Hal #11	1382	240-241	A MC 259567
Hal #12	1382	242-243	A MC 259568
Hal #13	1382	244-245	A MC 259569
Hal #14	1382	246-247	A MC 259570
Hal #15	1382	248-249	A MC 259571
Hal #16	1382	250-251	A MC 259572
Hal #17	1382	252-253	A MC 259573
Hal #18	1382	254-255	A MC 259574
Hal #19	1382	256-257	A MC 259575
Hal #20	1382	258-259	A MC 259576
Hal #21	1382	260-261	A MC 259577
Hal #22	1382	262-263	A MC 259578
Hal #23	1382	264-265	A MC 259579
Hal #24	1382	266-267	A MC 259580
Hal #25	1382	268-269	A MC 259581

PHOENIX, ARIZONA

2013 AUG 16 A 10:03

RECEIVED
BLM AZ STATE OFFICE

EXHIBIT "A"

(page 2)

The following lode mining claims are located in Secs. 8 & 9, T.2 S., R.12 E., Gila & Salt River Meridian, County of Pinal, State of Arizona:

<u>Lode Claim Name</u>	<u>Recorded</u> <u>Book</u>	<u>Page</u>	<u>B.L.M. Serial #</u>
ROSEMARIE No. 1	500	414	A MC 66078
Amended	507	86	
ROSEMARIE No. 7	500	420	A MC 66080
Amended	507	88	
ROSEMARIE No. 8	500	421	A MC 66081
Amended	507	89	
Amended	Doc. 1082-045		
ROSEMARIE No. 9	500	422	A MC 66082
Amended	507	90	
ROSEMARIE No. 10	500	423	A MC 66083
Amended	507	91	
ROSEMARIE No. 12	500	425	A MC 66084
Amended	507	92	
Amended	Doc. 1082-047		
ROSEMARIE No. 13 EXCP	500	426	A MC 66085
Amended	507	93	
ROSEMARIE No. 14	500	427	A MC 66086
Amended	507	94	

RECEIVED
BLM AZ STATE OFFICE
2013 AUG 16 10:03
PHOENIX, ARIZONA

EXHIBIT "A"

(page 5)

The following mining claims are located in Sec. 16, 17 & 20, T.2 S., R.12 E., Gila & Salt River Meridian, County of Pinal, State of Arizona:

<u>Lode Claim Name</u>	<u>Book</u>	<u>Recorded</u> <u>Page</u>	<u>B.L.M. Serial #</u>
Magic #1	1382	292-293	A MC 259593
Magic #2	1382	294-295	A MC 259594
Magic #3	1382	296-297	A MC 259595
Magic #4	1382	298-299	A MC 259596
Magic #5	1382	300-301	A MC 259597
Magic #6	1382	302-303	A MC 259598
Magic #7	1382	304-305	A MC 259599
Magic #8	1382	306-307	A MC 259600
Magic #9	1382	308-309	A MC 259601
Magic #10	1382	310-311	A MC 259602
Magic #11	1382	312-313	A MC 259603
Magic #12	1382	314-315	A MC 259604
Magic #13	1382	316-317	A MC 259605
Magic #14	1382	318-319	A MC 259606
Magic #15	1382	320-321	A MC 259607
Magic #23	1382	336-337	A MC 259615
Magic #24	1382	338-339	A MC 259616
Magic #25	1382	340-341	A MC 259617
Magic #26	1382	342-343	A MC 259618
Magic #27	1556	710-711	A MC 289765

PHOENIX, ARIZONA

2013 AUG 16 A 10:03

RECEIVED
BLM AZ STATE OFFICE

Hal #26	1382	270-271	A MC 259582
Hal #27	1382	272-273	A MC 259583
Hal #28	1832	274-275	A MC 259584
Hal #29	1382	276-277	A MC 259585
Hal #30	1382	278-279	A MC 259586
Hal #31	1382	280-281	A MC 259587
Hal #32	1382	282-283	A MC 259588
Hal #33	1382	284-285	A MC 259589
Hal #34	1382	286-287	A MC 259590
Hal #35	1382	288-289	A MC 259591
Hal #36	1382	290-291	A MC 259592
Tekoa #9	1382	410-411	A MC 259652
Tekoa #10	1382	412-413	A MC 259653
Tekoa #11	1382	414-415	A MC 259654
Tekoa #12	1382	416-417	A MC 259655
Tekoa #13	1382	418-419	A MC 259656

RECEIVED
 BLM AZ STATE OFFICE
 2013 AUG 16 A 10:03
 PHOENIX, ARIZONA

EXHIBIT "A"

(page 6)

The following mining claims are located in Sec. 12, T.2 S., R.11 E. and Secs. 7 & 8, T.2 S., R.12 E., Gila & Salt River Meridian, County of Pinal, State of Arizona:

<u>Lode Claim Name</u>	<u>Book</u>	<u>Recorded</u> <u>Page</u>	<u>B.L.M. Serial #</u>
Seattle #1	1382	344-345	A MC 259619
Seattle #2	1382	346-347	A MC 259620
Seattle #3	1382	348-349	A MC 259621
Seattle #4	1382	350-351	A MC 259622
Seattle #5	1382	352-353	A MC 259623
Seattle #6	1382	354-355	A MC 259624
Seattle #7	1382	356-357	A MC 259625
Seattle #8	1382	358-359	A MC 259626
Seattle #9	1382	360-361	A MC 259627
Seattle #10	1382	362-363	A MC 259628
Seattle #11	1382	364-365	A MC 259629
Seattle #12	1382	366-367	A MC 259630
Seattle #13	1382	368-369	A MC 259631
Seattle #14	1382	370-371	A MC 259632
Seattle #15	1382	372-373	A MC 259633
Seattle #16	1382	374-375	A MC 259634
Seattle #17	1382	376-377	A MC 259635
Seattle #18	1382	378-379	A MC 259636
Seattle #19	1382	380-381	A MC 259637
Seattle #20	1382	382-383	A MC 259638
Seattle #21	1382	384-385	A MC 259639
Seattle #22	1382	386-387	A MC 259640
Seattle #23	1382	388-389	A MC 259641
Seattle #24	1382	390-391	A MC 259642
Seattle #25	1382	392-393	A MC 259643

PHOENIX, ARIZONA

2013 AUG 16 A 10:03

RECEIVED
BLM AZ STATE OFFICE

EXHIBIT "A"

(page 7)

The following mining claims are located in Secs. 8, 17 and 18, T.2 S., R.12 E., Gila & Salt River Meridian, County of Pinal, State of Arizona:

<u>Lode Claim Name</u>	<u>Recorded</u>		<u>B.L.M. Serial #</u>
	<u>Book</u>	<u>Page</u>	
Sil-Flo No. 1	1420	465-466	A MC 265778
Sil-Flo No. 2	1420	467-468	A MC 265779
Sil-Flo No. 3	1420	469-470	A MC 265780
Sil-Flo No. 4	1420	471-472	A MC 265781
Sil-Flo No. 5	1420	473-474	A MC 265782
Sil-Flo No. 6	1420	475-476	A MC 265783
Sil-Flo No. 7	1420	477-478	A MC 265784
Sil-Flo No. 8	1420	479-480	A MC 265785
Sil-Flo No. 9	1420	481-482	A MC 265786
Sil-Flo No. 10	1420	483-484	A MC 265787
Sil-Flo No. 11	1420	485-486	A MC 265788
Sil-Flo No. 12	1420	487-488	A MC 265789
Sil-Flo No. 13	1420	489-490	A MC 265790
Sil-Flo No. 14	1420	491-492	A MC 265791
Sil-Flo No. 15	1420	493-494	A MC 265792
Sil-Flo No. 16	1420	495-496	A MC 265793
Sil-Flo No. 17	1420	497-498	A MC 265794
Sil-Flo No. 18	1420	499-500	A MC 265795

RECEIVED
BLM AZ STATE OFFICE
2013 AUG 16 A 10:03
PHOENIX, ARIZONA

STATE OF ARIZONA)
)
COUNTY OF YAVAPAI) SS.

AFFIDAVIT OF RENTAL FEE PAYMENT
For the period
September 1, 2013 to August 31, 2014

RECEIVED
BLM AZ STATE OFFICE
2013 AUG 16 A 10:03
PHOENIX, ARIZONA

STATE OF CALIFORNIA)
)
COUNTY OF SANTA BARBARA) SS.

Michel Houseman, being duly sworn, deposes and says that he is a citizen of the United States and more than twenty-one years of age, and resides at 2209 Maxfli Drive, Reno, Nevada 89523, in Washoe County, State of Nevada, and is personally acquainted with the hereinafter described mining claims situated in the Red Picacho Mining District, Yavapai County, Arizona, the location notices of which are recorded in the office of the County Recorder of said county as described below:

See Exhibit "A" attached


That the owner of said claims (9 "Desert" lode claims) is Michel D. Houseman, 150 E MAIN ST STE 320, FERNLEY, NV 89408-7713, and that the enclosed "rental fees" of \$140.00 per claim for a total of \$1260.00 (One Thousand Two Hundred Sixty dollars) were paid by Imerys Perlite USA, Inc., for the purpose of complying with the laws of the United States pertaining to assessment of annual work, and that said claims are being held for the valuable mineral contained therein. This "rental fee" is required in accordance with the Act of October 5, 1992 (Public Law 102-381, 106 Stat. 1374, 1378-79) and is in lieu of the requirements for performing assessment work under 30 U.S.C. 28-28e and for filing an annual Affidavit of Labor with the proper office of the Bureau of Land Management as outlined under Section 314(a) and (c) of FLPMA and §3833.2.

These "rental fees" are being submitted to cover mining claims comprising a contiguous group.

DATED this 13 day of Aug., A.D., 2013

Michel Houseman
Michel Houseman

Subscribed and sworn before me this 13 day of Aug, A.D., 2013



Frankie Bethune
Notary Public

EXHIBIT "A"

(page 8)

The following mining claims are located in Secs. 15, 16, 21 and 22, T.2 S., R.12 E., Gila & Salt River Meridian, County of Pinal, State of Arizona:

<u>Lode Claim Name</u>	<u>Recorded</u>		<u>B.L.M. Serial #</u>
	<u>Book</u>	<u>Page</u>	
Sil-Flo No. 19	1420	501-502	A MC 265796
Sil-Flo No. 20	1420	503-504	A MC 265797
Sil-Flo No. 21	1420	505-506	A MC 265798
Sil-Flo No. 22	1420	507-508	A MC 265799
Sil-Flo No. 23	1420	509-510	A MC 265800
Sil-Flo No. 24	1420	511-512	A MC 265801
Sil-Flo No. 25	1420	513-514	A MC 265802
Sil-Flo No. 26	1420	515-516	A MC 265803
Sil-Flo No. 27	1420	517-518	A MC 265804
Sil-Flo No. 28	1420	519-520	A MC 265805
Sil-Flo No. 29	1420	521-522	A MC 265806
Sil-Flo No. 30	1420	523-524	A MC 265807
Sil-Flo No. 31	1420	525-526	A MC 265808
Sil-Flo No. 32	1420	527-528	A MC 265809
Sil-Flo No. 33	1420	529-530	A MC 265810
Sil-Flo No. 34	1420	531-532	A MC 265811
Sil-Flo No. 35	1420	533-534	A MC 265812
Sil-Flo No. 36	1396	458-459	A MC 262396
Amended	1420	535-536	
Sil-Flo No. 37	1396	460-461	A MC 262397
Amended	1420	537-538	
Volcano No. 12R	1396	462-463	A MC 262398
Amended	1420	539-540	
(Amended name – Sil Flo No. 38)			
Sil-Flo No. 39	1420	541-542	A MC 265813

2013 AUG 16 A 10:03
PHOENIX, ARIZONA

RECEIVED
BLM AZ STATE OFFICE

EXHIBIT "A"

The following mining claims are located in Sections 34 & 35, T.7 N., R.1 W., Gila & Salt River Meridian, County of Yavapai, State of Arizona and are duly recorded as indicated below, at the office of the County Recorder, Yavapai County, Arizona:

<u>Line</u>		<u>Claim / Site</u>						
<u>No.</u>	<u>AMC Number</u>	<u>Name</u>	<u>Co. Docket No.</u>	<u>Book</u>	<u>Page</u>	<u>TWP</u>	<u>RNG</u>	<u>SEC</u>
1	AMC414923	Desert No. 2	2012-0019249	4873	144	7N	1W	34
2	AMC414924	Desert No. 3	2012-0019250	4873	145	7N	1W	34
3	AMC414925	Desert No. 4	2012-0019251	4873	146	7N	1W	34
4	AMC414926	Desert No. 5	2012-0019252	4873	147	7N	1W	34
5	AMC414927	Desert No. 6	2012-0019253	4873	148	7N	1W	34
6	AMC414928	Desert No. 7	2012-0019254	4873	149	7N	1W	34 & 35
7	AMC414929	Desert No. 8	2012-0019255	4873	150	7N	1W	35
8	AMC414930	Desert No. 9	2012-0019256	4873	151	7N	1W	35
9	AMC414931	Desert No. 10	2012-0019257	4873	152	7N	1W	35

*Duplicate #5
on page #pg 3.*

RECEIVED
BLM AZ STATE OFFICE
2013 AUG 16 A 10:04
PHOENIX, ARIZONA

United States Department of the Interior
Bureau of Land Management
 LANDS/RECREATION & PLANNING
 ONE N CENTRAL AVE
 PHOENIX, AZ 85004 -2203
 Phone: 602-417-9200

Receipt

No: 2858405

Transaction #: 2944234	
Date of Transaction: 08/19/2013	
CUSTOMER:	
IMERY'S MINERALS/IMERY'S MINERALS CALIFORNIA 150 E MAIN ST STE 320 FERNLEY, NV 89408-7713 US	

LINE #	QTY	DESCRIPTION	REMARKS	UNIT PRICE	TOTAL
1	1.00	LOCATABLE MINERALS / MINING CLAIMS-NOT NEW-UNADJUD, ONE AUTH NO. ONLY / MINING CLAIM MONEY RECEIVED CASES: AMC414922/\$28560.00	MAINT FEE PYMNT (195) 2014	- n/a -	28560.00
TOTAL:					\$28,560.00

PAYMENT INFORMATION			
1	AMOUNT:	28560.00	POSTMARKED: 08/15/2013
	TYPE:	CHECK	RECEIVED: 08/16/2013
	CHECK NO:	6300017386	
	NAME:	IMERY'S 2500 MIGUELITO RD LOMPOC CA 93436 US	

REMARKS

This receipt was generated by the automated BLM Collections and Billing System and is a paper representation of a portion of the official electronic record contained therein.



Imerys Filtration Minerals, Inc.
150 East Main Street
Suite 320
Fernley, NV 89408
Tel: 775-835-6266
Fax: 775-835-6550

July 20, 2012

U.S. Department of the Interior
Bureau of Land Management
Attn: Public Room
222 N. Central Avenue
Phoenix, AZ 85004

Amc 414922
Amc 245404
Amc 301847
~~Amc 321062~~
87677
90404
89202
289764
66076

Amc 94569
319070
259557
265778
262396
303417
317479

PHOENIX, ARIZONA

2012 AUG 20 A 8:03

RECEIVED
BLM AZ STATE OFFICE

To Whom it May Concern:

Please note that effective June 30, 2012 at midnight, HARBORLITE CORPORATION legally changed its name to IMERYS PERLITE USA, INC. I have attached the notarized legal documents that show this change for you to make the required adjustments to your records. The new name is reflected on all attached Assessment documents. In addition, the Oregon office closed in 2011 so please note the new return address above.

Enclosed are six (6) "Affidavit of Rental Fee Payment" for the period September 1, 2012 to August 31, 2013 with Exhibits "A" attached. These Affidavits pertain to the claims of Imerys Perlite USA, Inc. as follows:

- Harborlite - 2 lodes, 1 mill site
- Bobbie Jo - 10 lodes
- Guzman - 10 placers
- Nord - 135 lodes, 2 mill sites
- Guzman - 7 Lode claims
- Desert - 28 Lode claims

We are enclosing our check in the amount of \$27,300.00 representing the fee for filing based on \$140.00 per claim rental fees for these 195 claims. Please acknowledge receipt of these rental fees.

Sincerely,
IMERYS FILTRATION MINERALS, INC.

Michel Houseman

Michel Houseman
Manager, Mine Planning & Exploration

MH/jst

Enclosures

NO. OF CLAIMS

AMOUNT

RECEIPT NO.

INIT.

** BLM-ASO **

195

\$27,300.00

2634336

CHL

STATE OF ARIZONA

COUNTY OF PINAL

SS.

AFFIDAVIT OF RENTAL FEE PAYMENT

For the period

September 1, 2012 to August 31, 2013

RECEIVED
BLM AZ STATE OFFICE
2012 AUG 20 A 8:03
PHOENIX, ARIZONA

Nevada
STATE OF ARIZONA

Lyon
COUNTY OF PINAL

SS.

Michel Houseman, being duly sworn, deposes and says that he is a citizen of the United States and more than twenty-one years of age, and resides at 2209 Maxfli Drive, Reno, Nevada 89523, in Washoe County, State of Nevada, and is personally acquainted with the hereinafter described mining claims situated in the Pioneer Mining District, Pinal County, Arizona, the location notices of which are recorded in the office of the County Recorder of said county as described below:

See Exhibit "A" attached

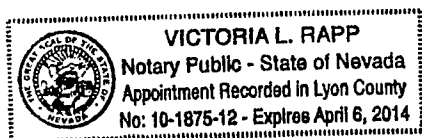
That the owner of said claims (10 lode mining claims) is Lewis and Thomas Williams, and that the enclosed "rental fees" of \$140.00 per claim for a total of \$1,400.00 (One Thousand Four Hundred dollars) were paid by Imerys Perlite USA, Inc., P.O. Box 960, Superior, AZ 85273, for the purpose of complying with the laws of the United States pertaining to assessment of annual work, and that said claims are being held for the valuable mineral contained therein. This "rental fee" is required in accordance with the Act of October 5, 1992 (Public Law 102-381, 106 Stat. 1374, 1378-79) and is in lieu of the requirements for performing assessment work under 30 U.S.C. 28-28e and for filing an annual Affidavit of Labor with the proper office of the Bureau of Land Management as outlined under Section 314(a) and (c) of FLPMA and §3833.2.

These "rental fees" are being submitted to cover mining claims comprising a contiguous group.

DATED this 25 day of July, A.D., 2012

Michel Houseman
Michel Houseman

Subscribed and sworn before me this 25 day of July, A.D., 2012



Victoria L. Rapp
Notary Public

EXHIBIT "A"

<u>Lode Claim Name</u>	<u>Loc. Date</u>	<u>Book</u>	<u>Pinal County</u>		<u>B.L.M. Data</u>		<u>Locator</u>
			<u>Page(s)</u>	<u>Filing Date</u>	<u>Serial No.</u>	<u>Date</u>	
Bobbie Jo Perlite No. 1 Amended	10/6/85 1/11/90	1314 1651	459-60 501-02	10/7/85 1/15/90	A MC 245404	11/4/85 2/8/90	Thomas Williams
Bobbie Jo Perlite No. 2 Amended	10/6/85 1/11/90	1314 1651	457-58 503-04	10/7/85 1/15/90	A MC 245405	11/4/85 2/8/90	Thomas Williams
Bobbie Jo Perlite No. 3	10/6/85	1314	455-56	10/7/85	A MC 245406	11/4/85	Thomas Williams
Bobbie Jo Perlite No. 4	10/12/85	1315	788-89	10/15/85	A MC 245407	11/4/85	Thomas Williams
Bobbie Jo Perlite No. 5	10/12/85	1315	790-91	10/15/85	A MC 245408	11/4/85	Thomas Williams
Bobbie Jo Perlite No. 6	10/12/85	1315	792-93	10/15/85	A MC 245409	11/4/85	Thomas Williams
Bobbie Jo Perlite No. 7	10/12/85	1315	796-97	10/15/85	A MC 245410	11/4/85	Thomas Williams
Bobbie Jo Perlite No. 8	10/12/85	1315	794-95	10/15/85	A MC 245411	11/4/85	Thomas Williams
B J No. 9	2/10/90	1657	523-24	2/20/90	A MC 301847	3/2/90	Lewis Williams
B J No. 10	4/8/92	1817	118-19	4/9/92	A MC 321062	4/30/92	Lewis Williams

RECEIVED
BLM AZ STATE OFFICE
2012 AUG 20 A 8:03
PHOENIX, ARIZONA

STATE OF ARIZONA)
COUNTY OF PINAL) SS.

AFFIDAVIT OF RENTAL FEE PAYMENT
For the period
September 1, 2012 to August 31, 2013

RECEIVED
BLM AZ STATE OFFICE
2012 AUG 20 A 8:03
PHOENIX, ARIZONA

NEVADA
STATE OF ARIZONA)
COUNTY OF PINAL) SS.

Michel Houseman, being duly sworn, deposes and says that he is a citizen of the United States and more than twenty-one years of age, and resides at 2209 Maxfli Drive, Reno, Nevada 89523, in Washoe County, State of Nevada, and is personally acquainted with the hereinafter described mining claims situated in the Pioneer Mining District, Pinal County, Arizona, the location notices of which are recorded in the office of the County Recorder of said county as described below:

See Exhibit "A" attached

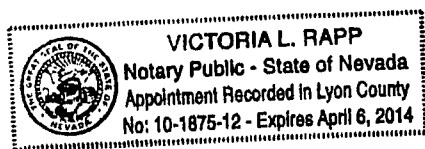
That the owner of said claims (10 "Guzman" placer mining claims) is Imerys Perlite USA, Inc., P.O. Box 960, Superior, AZ 85273, and that the enclosed "rental fees" of \$140.00 per claim for a total of \$1,400.00 (One Thousand Four Hundred dollars) were paid by Imerys Perlite USA, Inc., for the purpose of complying with the laws of the United States pertaining to assessment of annual work, and that said claims are being held for the valuable mineral contained therein. This "rental fee" is required in accordance with the Act of October 5, 1992 (Public Law 102-381, 106 Stat. 1374, 1378-79) and is in lieu of the requirements for performing assessment work under 30 U.S.C. 28-28e and for filing an annual Affidavit of Labor with the proper office of the Bureau of Land Management as outlined under Section 314(a) and (c) of FLPMA and §3833.2.

These "rental fees" are being submitted to cover mining claims comprising a contiguous group.

DATED this 25 day of July, A.D., 2012


Michel Houseman

Subscribed and sworn before me this 25 day of July, A.D., 2012




Notary Public

EXHIBIT "A"

The following mining claims are located in Sections 8 & 16, T.2 S., R.12 E., Gila & Salt River Meridian, County of Pinal, State of Arizona and are duly recorded as indicated below, at the office of the County Recorder, Pinal County, Arizona:

<u>Placer Claim Name</u>	<u>Legal Description</u> <u>Section 8, T2S R12E</u>	<u>Date</u> <u>Located</u>	<u>Pinal County</u> <u>Book</u> <u>Page</u>	<u>BLM</u> <u>AMC#</u>
20.1 Black Eye	W½ SE¼ SE¼ NW¼, SW¼ SE¼ NW¼, W½ NW¼ SE¼ NW¼	6/26/65	423 121	90407
20.1 Blueberry	NE¼ SE¼ NW¼, E½ NW¼ SE¼ NW¼ E½ SW¼ NE¼ NW¼	6/26/65	423 116	90406
20.1 Dewdrop	N½ SW¼ NE¼	6/26/65	423 114	90411
20.1 Divide	SE¼ SE¼ NW¼ SE¼, NE¼ NE¼ SW¼ SE¼, N¼ NW¼ SE¼ SE¼, NW¼ NE¼ SE¼ SE¼, S¼ SW¼ NE¼ SE¼, SW¼ SE¼ NE¼ SE¼	6/26/65	423 122	90414
20.4 Havalina	W¼ NE¼ NW¼ SE¼, SE¼ NW¼ NW¼ SE¼, N¼ SE¼ NW¼ SE¼, SE¼ NE¼ NW¼ SE¼, SW¼ NW¼ NE¼ SE¼, NW¼ SW¼ NE¼ SE¼	6/26/65	423 117	90408
20.9 Havalina No. 1	N¼ NW¼ NW¼ SE¼, NE¼ NE¼ SW¼, E½ NW¼ NE¼ SW¼	6/26/65	423 118	90409
20.15 Havalina No. 2	E¼ SE¼ SE¼ NW¼, SW¼ SW¼ NE¼, W½ SE¼ SW¼ NE¼	6/26/65	423 120	90410
20.5 I-DO-IT	E¼ SE¼ SW¼ NE¼, NW¼ SE¼ NE¼, W½ SW¼ SE¼ NE¼	6/26/65	423 119	90412
20.4 Look-Out-Wedge	NE¼ NE¼ NW¼ SE¼, N¼ NW¼ NE¼ SE¼, SE¼ NW¼ NE¼ SE¼, W¼ NE¼ NE¼ SE¼, NE¼ SW¼ NE¼ SE¼, NW¼ SE¼ NE¼ SE¼	6/26/65	423 123	90413
<u>Section 16, T2S R12E</u>				
19.8 Self Protection	SW¼ NE¼ SW¼ NW¼, W¼ SE¼ SW¼ NW¼, NW¼ NE¼ NW¼ SW¼, W¼ E¼ NE¼ SW¼ NW¼, E¼ NW¼ NE¼ SW¼ NW¼, E¼ SE¼ NW¼ SW¼ NW¼, E¼ E¼ SW¼ SW¼ NW¼, W¼ NE¼ SE¼ SW¼ NW¼, E¼ NE¼ NW¼ NW¼ SW¼	1/22/51	42 362	89203

4806-44

PHOENIX, ARIZONA

2012 AUG 20 A 8:03

RECEIVED
BLM AZ STATE OFFICE

STATE OF ARIZONA)
COUNTY OF PINAL) SS.

AFFIDAVIT OF RENTAL FEE PAYMENT
For the period
September 1, 2012 to August 31, 2013

RECEIVED
BLM AZ STATE OFFICE
2012 AUG 20 A 8:04
PHOENIX, ARIZONA

NEVADA
STATE OF ARIZONA)
COUNTY OF PINAL) SS.

Michel Houseman, being duly sworn, deposes and says that he is a citizen of the United States and more than twenty-one years of age, and resides at 2209 Maxfli Drive, Reno, Nevada 89523, in Washoe County, State of Nevada, and is personally acquainted with the hereinafter described mining claims situated in the Pioneer Mining District, Pinal County, Arizona, the location notices of which are recorded in the office of the County Recorder of said county as described below:

See Exhibit "A" attached

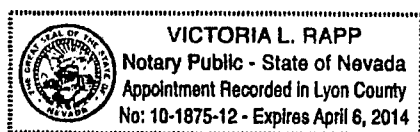
That the owner of said claims (7 "Guzman" lode mining claims) is Imerys Perlite USA, Inc., P.O. Box 960, Superior, AZ 85273, and that the enclosed "rental fees" of \$140.00 per claim for a total of \$980.00 (Nine Hundred Eighty dollars) were paid by Imerys Perlite USA, Inc., for the purpose of complying with the laws of the United States pertaining to assessment of annual work, and that said claims are being held for the valuable mineral contained therein. This "rental fee" is required in accordance with the Act of October 5, 1992 (Public Law 102-381, 106 Stat. 1374, 1378-79) and is in lieu of the requirements for performing assessment work under 30 U.S.C. 28-28e and for filing an annual Affidavit of Labor with the proper office of the Bureau of Land Management as outlined under Section 314(a) and (c) of FLPMA and §3833.2.

These "rental fees" are being submitted to cover mining claims comprising a contiguous group.

DATED this 25 day of July, A.D., 2012

Michel Houseman
Michel Houseman

Subscribed and sworn before me this 25 day of July, A.D., 2012



Victoria L. Rapp
Notary Public

EXHIBIT "A"

The following mining claims are located in Sections 8 & 9, T.2 S., R.12 E., Gila & Salt River Meridian, County of Pinal, State of Arizona and are duly recorded as indicated below, at the office of the County Recorder, Pinal County, Arizona:

<u>Lode Name</u>	<u>Book</u>	<u>Page(s)</u>	<u>B.L.M. Serial #</u>	<u>Location Date</u>
I-DO-IT	53	414	A MC 87677	4/13/45
Amended	443	89		
2 nd Amended	1618	373-374		
LA CHOLLA	54	119	A MC 87678	12/17/45
Amended	1618	375-376		
HAVALINA No. 2	53	428	A MC 87679	6/04/45
Amended	443	88		
2 nd Amended	1618	381-382		
HAVALINA	53	427	A MC 87680	4/11/45
Amended	1618	379-380		
ATOMIC BOMB	54	43	A MC 87683	11/13/45
Amended	1618	377-378		
CRUZALITE	438	246	A MC 87684	11/04/65
Amended	1618	387-388		
MARKIE'S FRACTION	267	500	A MC 87685	5/01/60
Amended	1618	389-390		

RECEIVED
BLM AZ STATE OFFICE
2012 AUG 20 A 8:04
PHOENIX, ARIZONA

STATE OF ARIZONA

COUNTY OF PINAL

SS.

AFFIDAVIT OF RENTAL FEE PAYMENT

For the period
September 1, 2012 to August 31, 2013

NEVADA
STATE OF ARIZONA
Lyon
COUNTY OF PINAL

SS.

RECEIVED
BLM AZ STATE OFFICE
2012 AUG 20 A 8:01
PHOENIX, ARIZONA

Michel Houseman, being duly sworn, deposes and says that he is a citizen of the United States and more than twenty-one years of age, and resides at 2209 Maxfli Drive, Reno, Nevada 89523, in Washoe County, State of Nevada, and is personally acquainted with the hereinafter described mining claims situated in the Pioneer Mining District, Pinal County, Arizona, the location notices of which are recorded in the office of the County Recorder of said county as described below:

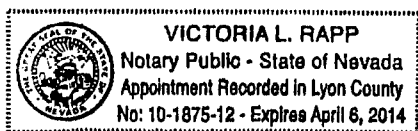
See Exhibit "A" attached

That the owner of said claims (2 lode mining claims and 1 millsite) is Imerys Perlite USA, Inc., and that the enclosed "rental fees" of \$140.00 per claim for a total of \$420.00 (Four Hundred Twenty dollars) were paid by Imerys Perlite USA, Inc., P.O. Box 960, Superior, AZ 85273, for the purpose of complying with the laws of the United States pertaining to assessment of annual work, and that said lode claims are being held for the valuable mineral contained therein and the millsite for the purpose of enhancing a fines containment area in conjunction with the mining operation. This "rental fee" is required in accordance with the Act of October 5, 1992 (Public Law 102-381, 106 Stat. 1374, 1378-79) and is in lieu of the requirements for performing assessment work under 30 U.S.C. 28-28e and for filing an annual Affidavit of Labor with the proper office of the Bureau of Land Management as outlined under Section 314(a) and (c) of FLPMA and §3833.2.

DATED this 25 day of July, A.D., 2012

Michel Houseman
Michel Houseman

Subscribed and sworn before me this 25 day of July, A.D., 2012



Victoria L. Rapp
Notary Public

EXHIBIT "A"

The following mining claims are located in Secs. 4, 8 & 9, T.2 S., R.12 E., G. & S.R.M., Pioneer Mining District, Pinal County, State of Arizona, the Location Notices are recorded in the office of the County Recorder of said county as described below:

<u>Claim Name</u>	<u>Docket</u>	<u>Page(s)</u>	<u>B.L.M. Serial #</u>
FORGOTTEN WEDGE lode	374	545	A MC 66077
MARY T. FRACTION lode	1668	450-451	A MC 303417
HARBORLITE MILLSITE			
NO. 3A	1781	639-640	A MC 317479
Amended	1797	124-125	

RECEIVED
BLM AZ STATE OFFICE
2012 AUG 20 A 8:04
PHOENIX, ARIZONA

STATE OF ARIZONA

COUNTY OF PINAL

SS.

AFFIDAVIT OF RENTAL FEE PAYMENT
For the period
September 1, 2012 to August 31, 2013

RECEIVED
BLM AZ STATE OFFICE
2012 AUG 20 A 8:04
PHOENIX, ARIZONA

NEVADA
STATE OF ARIZONA)
Lyon)
COUNTY OF PINAL)
SS.

Michel Houseman, being duly sworn, deposes and says that he is a citizen of the United States and more than twenty-one years of age, and resides at 2209 Maxfli Drive, Reno, Nevada 89523, in Washoe County, State of Nevada, and is personally acquainted with the hereinafter described millsite claims situated in the Pioneer Mining District, Pinal County, Arizona, the location notices of which are recorded in the office of the County Recorder of said county as described below:

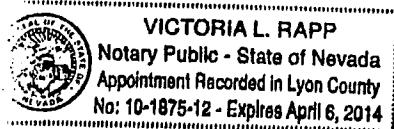
See Exhibit "A" (8 pages) attached

That the owner of said claims (2 mill sites and 135 lodes formerly known as the Nord claims) is Imerys Perlite USA, Inc., and that the enclosed "rental fees" of \$140.00 per claim for a total of \$19,180.00 (Nineteen Thousand, One Hundred Eighty dollars) were paid by Imerys Perlite USA, Inc., P.O. Box 960, Superior, AZ 85273, for the purpose of complying with the laws of the United States pertaining to assessment of annual work, and that said claims are being held for the purpose of mining (on lode claims) and milling (on mill sites) perlite ore which is mined on our lode claims. This "rental fee" is required in accordance with the Act of October 5, 1992 (Public Law 102-381, 106 Stat. 1374, 1378-79) and is in lieu of the requirements for performing assessment work under 30 U.S.C. 28-28e and for filing an annual Affidavit of Labor with the proper office of the Bureau of Land Management as outlined under Section 314(a) and (c) of FLPMA and §3833.2.

DATED this 25 day of July, A.D., 2012


Michel Houseman

Subscribed and sworn before me this 25 day of July, A.D., 2012




Notary Public

EXHIBIT "A"

(page 1)

The following mining claims are located in Pinal County, State of Arizona, the location notices of which are recorded in the office of the County Recorder of said County as described below:

<u>Claim Name</u>	<u>Book/Docket</u>	<u>Page(s)</u>	<u>B.L.M. Serial #</u>
ROSEMARIE No. 6 Exception lode (situate in Sec.8)	507	87	A MC 66079
Candy Rock Fraction lode (situate in Sec. 16)	1556	712-713	A MC 289764
Lucero millsite (situate in Sec. 4)	1786	558-559	A MC 319070
Cynthia & John millsite (situate in Sec. 4)	993	426-427	A MC 94571

All claims are located in T.2 S., R.12 E., G. & S.R.M.

RECEIVED
BLM AZ STATE OFFICE
2012 AUG 20 A 8:04
PHOENIX, ARIZONA

EXHIBIT "A"

(page 2)

The following lode mining claims are located in Secs. 8 & 9, T.2 S., R.12 E., Gila & Salt River Meridian, County of Pinal, State of Arizona:

<u>Lode Claim Name</u>	<u>Recorded</u> <u>Book</u>	<u>Page</u>	<u>B.L.M. Serial #</u>
ROSEMARIE No. 1 Exception Amended	500 507	414 86	A MC 66078
ROSEMARIE No. 7 Exception Amended	500 507	420 88	A MC 66080
ROSEMARIE No. 8 Exception Amended Amended	500 507 Doc. 1082-045	421 89	A MC 66081
ROSEMARIE No. 9 Exception Amended	500 507	422 90	A MC 66082
ROSEMARIE No. 10 Exception Amended	500 507	423 91	A MC 66083
ROSEMARIE No. 12 Exception Amended Amended	500 507 Doc. 1082-047	425 92	A MC 66084
ROSEMARIE No. 13 Exception Amended	500 507	426 93	A MC 66085
ROSEMARIE No. 14 Exception Amended	500 507	427 94	A MC 66086

RECEIVED
BLM AZ STATE OFFICE

2012 AUG 20 A 8:04

PHOENIX, ARIZONA

EXHIBIT "A"

(pages 3 & 4)

The following mining claims are located in Secs. 27, 28, 32, 33 & 34, T.2 S., R.12 E., and Secs. 3 & 4, T.3 S., R12 E., Gila & Salt River Meridian, County of Pinal, State of Arizona:

<u>Code Claim Name</u>	<u>Book</u>	<u>Recorded</u> <u>Page</u>	<u>B.L.M. Serial #</u>
Hal #1	1382	220-221	A MC 259557
Hal #2	1382	222-223	A MC 259558
Hal #3	1382	224-225	A MC 259559
Hal #4	1382	226-227	A MC 259560
Hal #5	1382	228-229	A MC 259561
Hal #6	1382	230-231	A MC 259562
Hal #7	1382	232-233	A MC 259563
Hal #8	1382	234-235	A MC 259564
Hal #9	1382	236-237	A MC 259565
Hal #10	1382	238-239	A MC 259566
Hal #11	1382	240-241	A MC 259567
Hal #12	1382	242-243	A MC 259568
Hal #13	1382	244-245	A MC 259569
Hal #14	1382	246-247	A MC 259570
Hal #15	1382	248-249	A MC 259571
Hal #16	1382	250-251	A MC 259572
Hal #17	1382	252-253	A MC 259573
Hal #18	1382	254-255	A MC 259574
Hal #19	1382	256-257	A MC 259575
Hal #20	1382	258-259	A MC 259576
Hal #21	1382	260-261	A MC 259577
Hal #22	1382	262-263	A MC 259578
Hal #23	1382	264-265	A MC 259579
Hal #24	1382	266-267	A MC 259580
Hal #25	1382	268-269	A MC 259581

PHOENIX, ARIZONA

2012 AUG 20 A 8:04

RECEIVED
BLM AZ STATE OFFICE

Hal #26	1382	270-271	A MC 259582
Hal #27	1382	272-273	A MC 259583
Hal #28	1832	274-275	A MC 259584
Hal #29	1382	276-277	A MC 259585
Hal #30	1382	278-279	A MC 259586
Hal #31	1382	280-281	A MC 259587
Hal #32	1382	282-283	A MC 259588
Hal #33	1382	284-285	A MC 259589
Hal #34	1382	286-287	A MC 259590
Hal #35	1382	288-289	A MC 259591
Hal #36	1382	290-291	A MC 259592
Tekoa #9	1382	410-411	A MC 259652
Tekoa #10	1382	412-413	A MC 259653
Tekoa #11	1382	414-415	A MC 259654
Tekoa #12	1382	416-417	A MC 259655
Tekoa #13	1382	418-419	A MC 259656

PHOENIX, ARIZONA

2012 AUG 20 A 8:04

RECEIVED
BLM AZ STATE OFFICE

EXHIBIT "A"

(page 5)

The following mining claims are located in Sec. 16, 17 & 20, T.2 S., R.12 E., Gila & Salt River Meridian, County of Pinal, State of Arizona:

<u>Lode Claim Name</u>	<u>Book</u>	<u>Recorded</u> <u>Page</u>	<u>B.L.M. Serial #</u>
Magic #1	1382	292-293	A MC 259593
Magic #2	1382	294-295	A MC 259594
Magic #3	1382	296-297	A MC 259595
Magic #4	1382	298-299	A MC 259596
Magic #5	1382	300-301	A MC 259597
Magic #6	1382	302-303	A MC 259598
Magic #7	1382	304-305	A MC 259599
Magic #8	1382	306-307	A MC 259600
Magic #9	1382	308-309	A MC 259601
Magic #10	1382	310-311	A MC 259602
Magic #11	1382	312-313	A MC 259603
Magic #12	1382	314-315	A MC 259604
Magic #13	1382	316-317	A MC 259605
Magic #14	1382	318-319	A MC 259606
Magic #15	1382	320-321	A MC 259607
Magic #23	1382	336-337	A MC 259615
Magic #24	1382	338-339	A MC 259616
Magic #25	1382	340-341	A MC 259617
Magic #26	1382	342-343	A MC 259618
Magic #27	1556	710-711	A MC 289765

RECEIVED
BLM AZ STATE OFFICE
2012 AUG 20 A 8:04

PHOENIX, ARIZONA

43

EXHIBIT "A"

(page 6)

The following mining claims are located in Sec. 12, T.2 S., R.11 E. and Secs. 7 & 8, T.2 S., R.12 E., Gila & Salt River Meridian, County of Pinal, State of Arizona:

<u>Lode Claim Name</u>	<u>Book</u>	<u>Recorded</u> <u>Page</u>	<u>B.L.M. Serial #</u>
Seattle #1	1382	344-345	A MC 259619
Seattle #2	1382	346-347	A MC 259620
Seattle #3	1382	348-349	A MC 259621
Seattle #4	1382	350-351	A MC 259622
Seattle #5	1382	352-353	A MC 259623
Seattle #6	1382	354-355	A MC 259624
Seattle #7	1382	356-357	A MC 259625
Seattle #8	1382	358-359	A MC 259626
Seattle #9	1382	360-361	A MC 259627
Seattle #10	1382	362-363	A MC 259628
Seattle #11	1382	364-365	A MC 259629
Seattle #12	1382	366-367	A MC 259630
Seattle #13	1382	368-369	A MC 259631
Seattle #14	1382	370-371	A MC 259632
Seattle #15	1382	372-373	A MC 259633
Seattle #16	1382	374-375	A MC 259634
Seattle #17	1382	376-377	A MC 259635
Seattle #18	1382	378-379	A MC 259636
Seattle #19	1382	380-381	A MC 259637
Seattle #20	1382	382-383	A MC 259638
Seattle #21	1382	384-385	A MC 259639
Seattle #22	1382	386-387	A MC 259640
Seattle #23	1382	388-389	A MC 259641
Seattle #24	1382	390-391	A MC 259642
Seattle #25	1382	392-393	A MC 259643

RECEIVED
BLM AZ STATE OFFICE
2012 AUG 20 A 8:05

EXHIBIT "A"

(page 7)

The following mining claims are located in Secs. 8, 17 and 18, T.2 S., R.12 E., Gila & Salt River Meridian, County of Pinal, State of Arizona:

<u>Lode Claim Name</u>	<u>Recorded</u>		<u>B.L.M. Serial #</u>
	<u>Book</u>	<u>Page</u>	
Sil-Flo No. 1	1420	465-466	A MC 265778
Sil-Flo No. 2	1420	467-468	A MC 265779
Sil-Flo No. 3	1420	469-470	A MC 265780
Sil-Flo No. 4	1420	471-472	A MC 265781
Sil-Flo No. 5	1420	473-474	A MC 265782
Sil-Flo No. 6	1420	475-476	A MC 265783
Sil-Flo No. 7	1420	477-478	A MC 265784
Sil-Flo No. 8	1420	479-480	A MC 265785
Sil-Flo No. 9	1420	481-482	A MC 265786
Sil-Flo No. 10	1420	483-484	A MC 265787
Sil-Flo No. 11	1420	485-486	A MC 265788
Sil-Flo No. 12	1420	487-488	A MC 265789
Sil-Flo No. 13	1420	489-490	A MC 265790
Sil-Flo No. 14	1420	491-492	A MC 265791
Sil-Flo No. 15	1420	493-494	A MC 265792
Sil-Flo No. 16	1420	495-496	A MC 265793
Sil-Flo No. 17	1420	497-498	A MC 265794
Sil-Flo No. 18	1420	499-500	A MC 265795

PHOENIX, ARIZONA

2012 AUG 20 A 8:05

RECEIVED
BLM AZ STATE OFFICE

EXHIBIT "A"

(page 8)

The following mining claims are located in Secs. 15, 16, 21 and 22, T.2 S., R.12 E., Gila & Salt River Meridian, County of Pinal, State of Arizona:

<u>Lode Claim Name</u>	<u>Book</u>	<u>Recorded</u> <u>Page</u>	<u>B.L.M. Serial #</u>
Sil-Flo No. 19	1420	501-502	A MC 265796
Sil-Flo No. 20	1420	503-504	A MC 265797
Sil-Flo No. 21	1420	505-506	A MC 265798
Sil-Flo No. 22	1420	507-508	A MC 265799
Sil-Flo No. 23	1420	509-510	A MC 265800
Sil-Flo No. 24	1420	511-512	A MC 265801
Sil-Flo No. 25	1420	513-514	A MC 265802
Sil-Flo No. 26	1420	515-516	A MC 265803
Sil-Flo No. 27	1420	517-518	A MC 265804
Sil-Flo No. 28	1420	519-520	A MC 265805
Sil-Flo No. 29	1420	521-522	A MC 265806
Sil-Flo No. 30	1420	523-524	A MC 265807
Sil-Flo No. 31	1420	525-526	A MC 265808
Sil-Flo No. 32	1420	527-528	A MC 265809
Sil-Flo No. 33	1420	529-530	A MC 265810
Sil-Flo No. 34	1420	531-532	A MC 265811
Sil-Flo No. 35	1420	533-534	A MC 265812
Sil-Flo No. 36	1396	458-459	A MC 262396
Amended	1420	535-536	
Sil-Flo No. 37	1396	460-461	A MC 262397
Amended	1420	537-538	
Volcano No. 12R	1396	462-463	A MC 262398
Amended	1420	539-540	
(Amended name – Sil Flo No. 38)			
Sil-Flo No. 39	1420	541-542	A MC 265813

RECEIVED
BLM AZ STATE OFFICE

2012 AUG 20 A 8:05
HONOLULU, HAWAII

STATE OF ARIZONA)
)
COUNTY OF MARICOPA) SS.

AFFIDAVIT OF RENTAL FEE PAYMENT
For the period
September 1, 2012 to August 31, 2013

RECEIVED
BLM AZ STATE OFFICE
2012 AUG 20 A 8:05
PHOENIX, ARIZONA

NEVADA
STATE OF ARIZONA)
)
COUNTY OF MARICOPA) SS.

Michel Houseman, being duly sworn, deposes and says that he is a citizen of the United States and more than twenty-one years of age, and resides at 2209 Maxfli Drive, Reno, Nevada 89523, in Washoe County, State of Nevada, and is personally acquainted with the hereinafter described mining claims situated in the Pike's Peak Mining District, Maricopa County, Arizona, the location notices of which are recorded in the office of the County Recorder of said county as described below:

See Exhibit "A" attached

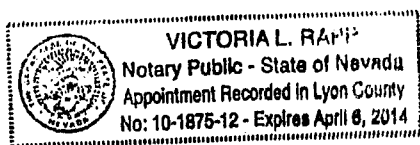
That the owner of said claims (28 "Desert" lode mining claims) is Imerys Perlite USA, Inc., P.O. Box 960, Superior, AZ 85273, and that the enclosed "rental fees" of \$140.00 per claim for a total of \$3920.00 (Three Thousand Nine Hundred Twenty dollars) were paid by Imerys Perlite USA, Inc., for the purpose of complying with the laws of the United States pertaining to assessment of annual work, and that said claims are being held for the valuable mineral contained therein. This "rental fee" is required in accordance with the Act of October 5, 1992 (Public Law 102-381, 106 Stat. 1374, 1378-79) and is in lieu of the requirements for performing assessment work under 30 U.S.C. 28-28e and for filing an annual Affidavit of Labor with the proper office of the Bureau of Land Management as outlined under Section 314(a) and (c) of FLPMA and §3833.2.

These "rental fees" are being submitted to cover mining claims comprising a contiguous group.

DATED this 25 day of July, A.D., 2012


Michel Houseman

Subscribed and sworn before me this 25 day of July, A.D., 2012




Notary Public

EXHIBIT "A"

The following mining claims are located in Sections 3, 34 & 35, T.6 & 7 N., R.1 W., Gila & Salt River Meridian, County of Maricopa, State of Arizona and are duly recorded as indicated below, at the office of the County Recorder, Maricopa County, Arizona:

<u>Line</u> <u>No.</u>	<u>AMC Number</u>	<u>Co. Docket No.</u>	<u>Claim Name</u>	<u>TWP</u>	<u>RNG</u>	<u>Sec</u>	<u>Loc Date</u>
1	AMC414922	2012-0293823	Desert No. 01	7N	1W	34	3/9/12
2	AMC414923	2012-0293824	Desert No. 02	7N	1W	34	3/9/12
3	AMC414924	2012-0293825	Desert No. 03	7N	1W	34	3/8/12
4	AMC414925	2012-0293826	Desert No. 04	7N	1W	34	3/9/12
5	AMC414926	2012-0293827	Desert No. 05	7N	1W	34	3/7/12
6	AMC414927	2012-0293828	Desert No. 06	7N	1W	34	3/7/12
7	AMC414928	2012-0293829	Desert No. 07	7N	1W	34/35	3/8/12
8	AMC414929	2012-0293830	Desert No. 08	7N	1W	35	3/8/12
9	AMC414930	2012-0293831	Desert No. 09	7N	1W	35	3/8/12
10	AMC414931	2012-0293832	Desert No. 10	7N	1W	35	3/8/12
11	AMC414932	2012-0293833	Desert No. 11	6N	1W	3	3/9/12
12	AMC414933	2012-0293834	Desert No. 12	6N	1W	3	3/9/12
13	AMC414934	2012-0293835	Desert No. 13	6N	1W	3	3/9/12
14	AMC414935	2012-0293836	Desert No. 14	6N	1W	3	3/9/12
15	AMC414936	2012-0293837	Desert No. 15	6N	1W	3	3/7/12
16	AMC414937	2012-0293838	Desert No. 16	6N	1W	3	3/7/12
17	AMC414938	2012-0293839	Desert No. 21	6N	1W	3	3/10/12
18	AMC414939	2012-0293840	Desert No. 22	6N	1W	3	3/10/12
19	AMC414940	2012-0293841	Desert No. 23	6N	1W	3	3/10/12
20	AMC414941	2012-0293842	Desert No. 24	6N	1W	3	3/10/12
21	AMC414942	2012-0293843	Desert No. 25	6N	1W	3	3/10/12
22	AMC414943	2012-0293844	Desert No. 26	6N	1W	3	3/10/12
23	AMC414944	2012-0293845	Desert No. 31	6N	1W	3	3/10/12
24	AMC414945	2012-0293846	Desert No. 32	6N	1W	3	3/10/12
25	AMC414946	2012-0293847	Desert No. 33	6N	1W	3	3/10/12
26	AMC414947	2012-0293848	Desert No. 34	6N	1W	3	3/10/12
27	AMC414948	2012-0293849	Desert No. 35	6N	1W	3	3/10/12
28	AMC414949	2012-0293850	Desert No. 36	6N	1W	3	3/10/12

RECEIVED
MARICOPA COUNTY RECORDER
2012 AUG 20 10:05 AM
PHOENIX, ARIZONA

STATE OF ARIZONA)
COUNTY OF YAVAPAI) SS.

AFFIDAVIT OF RENTAL FEE PAYMENT
For the period
September 1, 2012 to August 31, 2013

NEVADA
STATE OF ARIZONA)
COUNTY OF YAVAPAI) SS.

RECEIVED
BLM AZ STATE OFFICE
2012 AUG 20 A 8:05
PHOENIX, ARIZONA

Michel Houseman, being duly sworn, deposes and says that he is a citizen of the United States and more than twenty-one years of age, and resides at 2209 Maxfli Drive, Reno, Nevada 89523, in Washoe County, State of Nevada, and is personally acquainted with the hereinafter described mining claims situated in the Red Picacho Mining District, Yavapai County, Arizona, the location notices of which are recorded in the office of the County Recorder of said county as described below:

duplicate
See Exhibit "A" attached

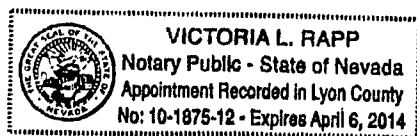
That the owner of said claims (8 "Desert" lode mining claims) is Imerys Perlite USA, Inc., P.O. Box 960, Superior, AZ 85273, and that the enclosed "rental fees" of \$140.00 per claim for a total of \$1120.00 (One Thousand One Hundred Twenty dollars) were paid by Imerys Perlite USA, Inc., for the purpose of complying with the laws of the United States pertaining to assessment of annual work, and that said claims are being held for the valuable mineral contained therein. This "rental fee" is required in accordance with the Act of October 5, 1992 (Public Law 102-381, 106 Stat. 1374, 1378-79) and is in lieu of the requirements for performing assessment work under 30 U.S.C. 28-28e and for filing an annual Affidavit of Labor with the proper office of the Bureau of Land Management as outlined under Section 314(a) and (c) of FLPMA and §3833.2.

These "rental fees" are being submitted to cover mining claims comprising a contiguous group.

DATED this 25 day of July, A.D., 2012

Michel Houseman
Michel Houseman

Subscribed and sworn before me this 25 day of July, A.D., 2012



Victoria L. Rapp
Notary Public

EXHIBIT "A"

The following mining claims are located in Sections 34 & 35, T.7 N., R.1 W., Gila & Salt River Meridian, County of Yavapai, State of Arizona and are duly recorded as indicated below, at the office of the County Recorder, Yavapai County, Arizona:

<u>Line</u> <u>No.</u>	<u>AMC Number</u>	<u>Claim / Site Name</u>	<u>Co. Docket No.</u>	<u>TWP</u>	<u>RNG</u>	<u>SEC</u>	<u>Loc Date</u>
1	AMC414924	Desert No. 03	2012-0019250	7N	1W	34	3/8/12
2	AMC414925	Desert No. 04	2012-0019251	7N	1W	34	3/9/12
3	AMC414926	Desert No. 05	2012-0019252	7N	1W	34	3/7/12
4	AMC414927	Desert No. 06	2012-0019253	7N	1W	34	3/7/12
5	AMC414928	Desert No. 07	2012-0019254	7N	1W	34 & 35	3/8/12
6	AMC414929	Desert No. 08	2012-0019255	7N	1W	35	3/8/12
7	AMC414930	Desert No. 09	2012-0019256	7N	1W	35	3/8/12
8	AMC414931	Desert No. 10	2012-0019257	7N	1W	35	3/8/12

Duplicate

RECEIVED
BLM AZ STATE OFFICE
2012 AUG 20 A 8:05
PHOENIX, ARIZONA

United States Department of the Interior
Bureau of Land Management
 LANDS/RECREATION & PLANNING
 ONE N CENTRAL AVE
 PHOENIX, AZ 85004 -2203
 Phone: 602-417-9200

Receipt

No: 2634336

Transaction #: 2714882	
Date of Transaction: 08/20/2012	
CUSTOMER:	
IMERY'S MINERALS/IMERY'S MINERALS CALIFORNIA 150 E MAIN ST STE 320 FERNLEY, NV 89408-7713 US	

LINE #	QTY	DESCRIPTION	REMARKS	UNIT PRICE	TOTAL
1	1.00	LOCATABLE MINERALS / MINING CLAIMS-NOT NEW-UNADJUD, ONE AUTH NO. ONLY / MINING CLAIM MONEY RECEIVED CASES: AMC245404/\$27300.00	MAINT FEE PYMNT (195) 2013	- n/a -	27300.00
TOTAL:					\$27,300.00

PAYMENT INFORMATION			
1	AMOUNT:	27300.00	POSTMARKED: 08/16/2012
	TYPE:	CHECK	RECEIVED: 08/20/2012
	CHECK NO:	6300013342	
	NAME:	IMERY'S 100 MANSELL CT E #300 ROSWELL GA 30076 US	

REMARKS

This receipt was generated by the automated BLM Collections and Billing System and is a paper representation of a portion of the official electronic record contained therein.

HARBORLITE CORPORATION/IMERY'S PERLITE

BALANCE DUE TO BLM DUE TO 7/27/12 FEE CHANGE

TYPE	DISPOSITION	SERIAL	CLAIM #/NAME	ACRES	FEE DUE	ORIGINAL FEE	BALANCE DUE
PLACER CLAIMS	ACTIVE	AMC90407	Black Eye	20.1	\$ 280.00	\$ 140.00	\$ 140.00
		AMC90406	Blueberry	20.1	\$ 280.00	\$ 140.00	\$ 140.00
		AMC90411	Dewdrop	20.1	\$ 280.00	\$ 140.00	\$ 140.00
		AMC90414	Divide	20.37	\$ 280.00	\$ 140.00	\$ 140.00
		AMC90408	Havalina	20.4	\$ 280.00	\$ 140.00	\$ 140.00
		AMC90409	havalina No. 1	20.2	\$ 280.00	\$ 140.00	\$ 140.00
		AMC90410	Havalina No. 2	20.15	\$ 280.00	\$ 140.00	\$ 140.00
		AMC90412	I-DO-IT	20.5	\$ 280.00	\$ 140.00	\$ 140.00
		AMC90413	Look-Out-Wedge	20.4	\$ 280.00	\$ 140.00	\$ 140.00
		AMC89203	Self Protection	19.8	\$ 140.00	\$ 140.00	\$ 140.00
					\$ 2,660.00	\$ 1,400.00	\$ 1,260.00

ck #6300013342

ck #6300013520

NO. OF CLAIMS 9
 AMOUNT \$1260.00
 RECEIPT NO. 2634331
 INT. 9/5/12
 ** BLM-ASO **

RECEIVED
 BLM AZ STATE OFFICE
 2012 AUG 20 A 8:03
 PHOENIX, ARIZONA

9/5/2012 AT

United States Department of the Interior
Bureau of Land Management
LANDS/RECREATION & PLANNING
ONE N CENTRAL AVE
PHOENIX, AZ 85004 -2203
Phone: 602-417-9200

Receipt

No: 2634331

Transaction #: 2714874

Date of Transaction: 08/20/2012

CUSTOMER:

IMERY'S MINERALS/IMERY'S MINERALS CALIFORNIA
150 E MAIN ST STE 320
FERNLEY,NV 89408-7713 US

LINE #	QTY	DESCRIPTION	REMARKS	UNIT PRICE	TOTAL
1	1.00	LOCATABLE MINERALS / MINING CLAIMS-NOT NEW-UNADJUD,ONE AUTH NO. ONLY / MINING CLAIM MONEY RECEIVED CASES: AMC90407/\$1260.00	MAINT FEE PYMNT (9) 2013	- n/a -	1260.00
TOTAL:					\$1,260.00

PAYMENT INFORMATION						
1	AMOUNT:	1260.00	POSTMARKED:	08/16/2012		
	TYPE:	CHECK	RECEIVED:	08/20/2012		
	CHECK NO:	6300013520				
	NAME:	IMERY'S 100 MANSELL CT E #300 ROSWELL GA 30076 US				

REMARKS

This receipt was generated by the automated BLM Collections and Billing System and is a paper representation of a portion of the official electronic record contained therein.



WORLD MINERALS

WORLD MINERALS INC.
Post Office Box 287
1501 6th Street
La Grande, OR 97850
Tel: 541-963-3987
Fax: 541-963-3995

July 11, 2011

U.S. Department of the Interior
Bureau of Land Management
Attn: Public Room
222 N. Central Avenue
Phoenix, AZ 85004

Gentlemen:

Enclosed are five (5) "Affidavit of Rental Fee Payment" for the period September 1, 2011 to August 31, 2012 with Exhibits "A" attached. These Affidavits pertain to the claims of Harborlite Corporation as follows:

Harborlite - 2 lodes, 1 mill site
Bobbie Jo - 10 lodes
Guzman - 10 placers
Nord - 135 lodes, 2 mill sites
Guzman - 7 Lode claims

We are enclosing our check in the amount of \$23,380.00.00 representing the fee for filing based on \$140.00 per claim rental fees for these 167 claims. Please acknowledge receipt of these rental fees.

Sincerely,
WORLD MINERALS INC.

M. Houseman

Michel Houseman
Manager, Mine Planning & Exploration

MH/jst

Enclosures

NO. OF CLAIMS
AMOUNT
RECEIPT NO.
INIT.

** BLM-ASO **

RECEIVED
BLM AZ STATE OFFICE
2011 JUL 19 A 8:02
PHOENIX, ARIZONA

JUL 22 2011 *cm*

167

AmC 66676
AmC 389764
AmC 319070
AmC 94569
AmC 259557
AmC 289764
AmC 265778
AmC 262396
AmC 303417
AmC 317479
AmC 90404
AmC 89202

AmC 321062

AmC 301847

AmC 245404

AmC 87677

STATE OF ARIZONA)
)
COUNTY OF PINAL) SS.

AFFIDAVIT OF RENTAL FEE PAYMENT

For the period
September 1, 2011 to August 31, 2012

RECEIVED
BLM AZ STATE OFFICE
2011 JUL 19 A 8:02
PHOENIX, ARIZONA

STATE OF ARIZONA)
)
COUNTY OF PINAL) SS.

Michel Houseman, being duly sworn, deposes and says that he is a citizen of the United States and more than twenty-one years of age, and resides at 484 Hawthorne Street, La Grande, Oregon 97850, in Union County, State of Oregon, and is personally acquainted with the hereinafter described millsite claims situated in the Pioneer Mining District, Pinal County, Arizona, the location notices of which are recorded in the office of the County Recorder of said county as described below:


See Exhibit "A" (8 pages) attached

That the owner of said claims (2 mill sites and 135 lodes formerly known as the Nord claims) is Harborlite Corporation, and that the enclosed "rental fees" of \$140.00 per claim for a total of \$19,180.00 (Nineteen Thousand, One Hundred Eighty dollars) were paid by Harborlite Corporation, P.O. Box 960, Superior, AZ 85273, for the purpose of complying with the laws of the United States pertaining to assessment of annual work, and that said claims are being held for the purpose of mining (on lode claims) and milling (on mill sites) perlite ore which is mined on our lode claims. This "rental fee" is required in accordance with the Act of October 5, 1992 (Public Law 102-381, 106 Stat. 1374, 1378-79) and is in lieu of the requirements for performing assessment work under 30 U.S.C. 28-28e and for filing an annual Affidavit of Labor with the proper office of the Bureau of Land Management as outlined under Section 314(a) and (c) of FLPMA and §3833.2.

DATED this 11 day of July, A.D., 2011

M. Houseman
Michel Houseman

Subscribed and sworn before me this 11th day of July, A.D., 2011



Jonna S True
Notary Public

EXHIBIT "A"

(page 1)

The following mining claims are located in Pinal County, State of Arizona, the location notices of which are recorded in the office of the County Recorder of said County as described below:

<u>Claim Name</u>	<u>Book/Docket</u>	<u>Page(s)</u>	<u>B.L.M. Serial #</u>
✓ ROSEMARIE No. 6 Exception lode (situate in Sec.8)	507	87	✓A MC 66079
✓ Candy Rock Fraction lode (situate in Sec. 16)	1556	712-713	✓A MC 289764
✓ Lucero millsite (situate in Sec. 4)	1786	558-559	✓A MC 319070
✓ Cynthia & John millsite (situate in Sec. 4)	993	426-427	✓A MC 94571

All claims are located in T.2 S., R.12 E., G. & S.R.M.

RECEIVED
BLM AZ STATE OFFICE
2011 JUL 19 A 8:02
PHOENIX, ARIZONA

EXHIBIT "A"

(page 2)

The following lode mining claims are located in Secs. 8 & 9, T.2 S., R.12 E., Gila & Salt River Meridian, County of Pinal, State of Arizona:

<u>Lode Claim Name</u>	<u>Recorded</u> <u>Book</u>	<u>Page</u>	<u>B.L.M. Serial #</u>
✓ ROSEMARIE No. 1 Exception Amended	500 507	414 86	✓ A MC 66078
✓ ROSEMARIE No. 7 Exception Amended	500 507	420 88	✓ A MC 66080
ROSEMARIE No. 8 Exception Amended Amended	500 507 Doc. 1082-045	421 89	✓ A MC 66081
ROSEMARIE No. 9 Exception Amended	500 507	422 90	✓ A MC 66082
ROSEMARIE No. 10 Exception Amended	500 507	423 91	✓ A MC 66083
ROSEMARIE No. 12 Exception Amended Amended	500 507 Doc. 1082-047	425 92	✓ A MC 66084
ROSEMARIE No. 13 Exception Amended	500 507	426 93	✓ A MC 66085
ROSEMARIE No. 14 Exception Amended	500 507	427 94	✓ A MC 66086

RECEIVED
BLM AZ STATE OFFICE
2011 JUL 19 A 8:03
PHOENIX, ARIZONA

EXHIBIT "A"

(pages 3 & 4)

The following mining claims are located in Secs. 27, 28, 32, 33 & 34, T.2 S., R.12 E., and Secs. 3 & 4, T.3 S., R12 E., Gila & Salt River Meridian, County of Pinal, State of Arizona:

<u>Lode Claim Name</u>	<u>Book</u>	<u>Recorded</u> <u>Page</u>	<u>B.L.M. Serial #</u>
✓ Hal #1	1382	220-221	✓ A MC 259557
Hal #2	1382	222-223	✓ A MC 259558
Hal #3	1382	224-225	✓ A MC 259559
Hal #4	1382	226-227	✓ A MC 259560
Hal #5	1382	228-229	✓ A MC 259561
Hal #6	1382	230-231	✓ A MC 259562
Hal #7	1382	232-233	✓ A MC 259563
Hal #8	1382	234-235	✓ A MC 259564
Hal #9	1382	236-237	✓ A MC 259565
Hal #10	1382	238-239	✓ A MC 259566
Hal #11	1382	240-241	✓ A MC 259567
Hal #12	1382	242-243	✓ A MC 259568
Hal #13	1382	244-245	✓ A MC 259569
Hal #14	1382	246-247	✓ A MC 259570
Hal #15	1382	248-249	✓ A MC 259571
Hal #16	1382	250-251	✓ A MC 259572
Hal #17	1382	252-253	✓ A MC 259573
Hal #18	1382	254-255	✓ A MC 259574
Hal #19	1382	256-257	✓ A MC 259575
Hal #20	1382	258-259	✓ A MC 259576
Hal #21	1382	260-261	✓ A MC 259577
Hal #22	1382	262-263	✓ A MC 259578
Hal #23	1382	264-265	✓ A MC 259579
Hal #24	1382	266-267	✓ A MC 259580
Hal #25	1382	268-269	✓ A MC 259581

PHOENIX, ARIZONA

2011 JUL 19 A 8:03

RECEIVED
BLM AZ STATE OFFICE

Hal #26	1382	270-271	✓ A MC 259582
Hal #27	1382	272-273	✓ A MC 259583
Hal #28	1832	274-275	✓ A MC 259584
Hal #29	1382	276-277	✓ A MC 259585
Hal #30	1382	278-279	✓ A MC 259586
Hal #31	1382	280-281	✓ A MC 259587
Hal #32	1382	282-283	✓ A MC 259588
Hal #33	1382	284-285	✓ A MC 259589
Hal #34	1382	286-287	✓ A MC 259590
Hal #35	1382	288-289	✓ A MC 259591
Hal #36	1382	290-291	✓ A MC 259592
✓ Tekoa #9	1382	410-411	✓ A MC 259652
Tekoa #10	1382	412-413	✓ A MC 259653
Tekoa #11	1382	414-415	✓ A MC 259654
Tekoa #12	1382	416-417	✓ A MC 259655
Tekoa #13	1382	418-419	✓ A MC 259656

PHOENIX, ARIZONA

2011 JUL 19 A 8:03

RECEIVED
BLM AZ STATE OFFICE

EXHIBIT "A"

(page 5)

The following mining claims are located in Sec. 16, 17 & 20, T.2 S., R.12 E., Gila & Salt River Meridian, County of Pinal, State of Arizona:

<u>Lode Claim Name</u>	<u>Book</u>	<u>Recorded</u> <u>Page</u>	<u>B.L.M. Serial #</u>
✓ Magic #1	1382	292-293	✓ A MC 259593
Magic #2	1382	294-295	✓ A MC 259594
Magic #3	1382	296-297	✓ A MC 259595
Magic #4	1382	298-299	✓ A MC 259596
Magic #5	1382	300-301	✓ A MC 259597
Magic #6	1382	302-303	✓ A MC 259598
Magic #7	1382	304-305	✓ A MC 259599
Magic #8	1382	306-307	✓ A MC 259600
Magic #9	1382	308-309	✓ A MC 259601
Magic #10	1382	310-311	✓ A MC 259602
Magic #11	1382	312-313	✓ A MC 259603
Magic #12	1382	314-315	✓ A MC 259604
Magic #13	1382	316-317	✓ A MC 259605
Magic #14	1382	318-319	✓ A MC 259606
Magic #15	1382	320-321	✓ A MC 259607
✓ Magic #23	1382	336-337	✓ A MC 259615
Magic #24	1382	338-339	✓ A MC 259616
Magic #25	1382	340-341	✓ A MC 259617
Magic #26	1382	342-343	✓ A MC 259618
✓ Magic #27	1556	710-711	✓ A MC 289765

2011 JUL 19 A 8:03

RECEIVED
BLM AZ STATE OFFICE

PHOENIX, ARIZONA

EXHIBIT "A"

(page 6)

The following mining claims are located in Sec. 12, T.2 S., R.11 E. and Secs. 7 & 8, T.2 S., R.12 E., Gila & Salt River Meridian, County of Pinal, State of Arizona:

<u>Lode Claim Name</u>	<u>Book</u>	<u>Recorded</u> <u>Page</u>	<u>B.L.M. Serial #</u>
✓ Seattle #1	1382	344-345	✓ A MC 259619
Seattle #2	1382	346-347	✓ A MC 259620
Seattle #3	1382	348-349	✓ A MC 259621
Seattle #4	1382	350-351	✓ A MC 259622
Seattle #5	1382	352-353	✓ A MC 259623
Seattle #6	1382	354-355	✓ A MC 259624
Seattle #7	1382	356-357	✓ A MC 259625
Seattle #8	1382	358-359	✓ A MC 259626
Seattle #9	1382	360-361	✓ A MC 259627
Seattle #10	1382	362-363	✓ A MC 259628
Seattle #11	1382	364-365	✓ A MC 259629
Seattle #12	1382	366-367	✓ A MC 259630
Seattle #13	1382	368-369	✓ A MC 259631
Seattle #14	1382	370-371	✓ A MC 259632
Seattle #15	1382	372-373	✓ A MC 259633
Seattle #16	1382	374-375	✓ A MC 259634
Seattle #17	1382	376-377	✓ A MC 259635
Seattle #18	1382	378-379	✓ A MC 259636
Seattle #19	1382	380-381	✓ A MC 259637
Seattle #20	1382	382-383	✓ A MC 259638
Seattle #21	1382	384-385	✓ A MC 259639
Seattle #22	1382	386-387	✓ A MC 259640
Seattle #23	1382	388-389	✓ A MC 259641
Seattle #24	1382	390-391	✓ A MC 259642
Seattle #25	1382	392-393	✓ A MC 259643

PHOENIX, ARIZONA

2011 JUL 19 A 8:03

RECEIVED
BLM AZ STATE OFFICE

EXHIBIT "A"

(page 7)

The following mining claims are located in Secs. 8, 17 and 18, T.2 S., R.12 E., Gila & Salt River Meridian, County of Pinal, State of Arizona:

<u>Lode Claim Name</u>	<u>Recorded</u>		<u>B.L.M. Serial #</u>
	<u>Book</u>	<u>Page</u>	
✓ Sil-Flo No. 1	1420	465-466	✓ A MC 265778
Sil-Flo No. 2	1420	467-468	✓ A MC 265779
Sil-Flo No. 3	1420	469-470	✓ A MC 265780
Sil-Flo No. 4	1420	471-472	✓ A MC 265781
Sil-Flo No. 5	1420	473-474	✓ A MC 265782
Sil-Flo No. 6	1420	475-476	✓ A MC 265783
Sil-Flo No. 7	1420	477-478	✓ A MC 265784
Sil-Flo No. 8	1420	479-480	✓ A MC 265785
Sil-Flo No. 9	1420	481-482	✓ A MC 265786
Sil-Flo No. 10	1420	483-484	✓ A MC 265787
Sil-Flo No. 11	1420	485-486	✓ A MC 265788
Sil-Flo No. 12	1420	487-488	✓ A MC 265789
Sil-Flo No. 13	1420	489-490	✓ A MC 265790
Sil-Flo No. 14	1420	491-492	✓ A MC 265791
Sil-Flo No. 15	1420	493-494	✓ A MC 265792
Sil-Flo No. 16	1420	495-496	✓ A MC 265793
Sil-Flo No. 17	1420	497-498	✓ A MC 265794
Sil-Flo No. 18	1420	499-500	✓ A MC 265795

RECEIVED
BLM AZ STATE OFFICE
2011 JUL 19 A 8:03
PHOENIX, ARIZONA

EXHIBIT "A"

(page 8)

The following mining claims are located in Secs. 15, 16, 21 and 22, T.2 S., R.12 E., Gila & Salt River Meridian, County of Pinal, State of Arizona:

<u>Lode Claim Name</u>	<u>Book</u>	<u>Recorded</u> <u>Page</u>	<u>B.L.M. Serial #</u>
Sil-Flo No. 19	1420	501-502	- A MC 265796
Sil-Flo No. 20	1420	503-504	- A MC 265797
Sil-Flo No. 21	1420	505-506	- A MC 265798
Sil-Flo No. 22	1420	507-508	- A MC 265799
Sil-Flo No. 23	1420	509-510	- A MC 265800
Sil-Flo No. 24	1420	511-512	- A MC 265801
Sil-Flo No. 25	1420	513-514	- A MC 265802
Sil-Flo No. 26	1420	515-516	- A MC 265803
Sil-Flo No. 27	1420	517-518	- A MC 265804
Sil-Flo No. 28	1420	519-520	- A MC 265805
Sil-Flo No. 29	1420	521-522	- A MC 265806
Sil-Flo No. 30	1420	523-524	- A MC 265807
Sil-Flo No. 31	1420	525-526	- A MC 265808
Sil-Flo No. 32	1420	527-528	- A MC 265809
Sil-Flo No. 33	1420	529-530	- A MC 265810
Sil-Flo No. 34	1420	531-532	- A MC 265811
Sil-Flo No. 35	1420	533-534	- A MC 265812
✓ Sil-Flo No. 36	1396	458-459	- A MC 262396
Amended	1420	535-536	
Sil-Flo No. 37	1396	460-461	- A MC 262397
Amended	1420	537-538	
Volcano No. 12R	1396	462-463	- A MC 262398
Amended	1420	539-540	
(Amended name – Sil Flo No. 38)			
✓ Sil-Flo No. 39	1420	541-542	- A MC 265813

RECEIVED
BLM AZ STATE OFFICE

STATE OF ARIZONA)
)
COUNTY OF PINAL) SS.

AFFIDAVIT OF RENTAL FEE PAYMENT
For the period
September 1, 2011 to August 31, 2012

STATE OF ARIZONA)
)
COUNTY OF PINAL) SS.

Michel Houseman, being duly sworn, deposes and says that he is a citizen of the United States and more than twenty-one years of age, and resides at 484 Hawthorne Street, La Grande, Oregon 97850, in Union County, State of Oregon, and is personally acquainted with the hereinafter described mining claims situated in the Pioneer Mining District, Pinal County, Arizona, the location notices of which are recorded in the office of the County Recorder of said county as described below:


See Exhibit "A" attached

That the owner of said claims (2 lode mining claims and 1 millsite) is Harborlite Corporation, and that the enclosed "rental fees" of \$140.00 per claim for a total of \$420.00 (Four Hundred Twenty dollars) were paid by Harborlite Corporation, P.O. Box 960, Superior, AZ 85273, for the purpose of complying with the laws of the United States pertaining to assessment of annual work, and that said lode claims are being held for the valuable mineral contained therein and the millsite for the purpose of enhancing a fines containment area in conjunction with the mining operation. This "rental fee" is required in accordance with the Act of October 5, 1992 (Public Law 102-381, 106 Stat. 1374, 1378-79) and is in lieu of the requirements for performing assessment work under 30 U.S.C. 28-28e and for filing an annual Affidavit of Labor with the proper office of the Bureau of Land Management as outlined under Section 314(a) and (c) of FLPMA and §3833.2.

DATED this 11 day of July, A.D., 2011

RECEIVED
BLMAZ STATE OFFICE
2011 JUL 19 A 8:03
PHOENIX ARIZONA
M. Houseman
Michel Houseman

Subscribed and sworn before me this 11th day of July, A.D., 2011



Janna S True
Notary Public

EXHIBIT "A"

The following mining claims are located in Secs. 4, 8 & 9, T.2 S., R.12 E., G. & S.R.M., Pioneer Mining District, Pinal County, State of Arizona, the Location Notices are recorded in the office of the County Recorder of said county as described below:

<u>Claim Name</u>	<u>Docket</u>	<u>Page(s)</u>	<u>B.L.M. Serial #</u>
✓ FORGOTTEN WEDGE lode	374	545	✓ A MC 66077
✓ MARY T. FRACTION lode	1668	450-451	✓ A MC 303417
✓ HARBORLITE MILLSITE NO. 3A Amended	1781 1797	639-640 124-125	✓ A MC 317479

RECEIVED
BLM AZ STATE OFFICE
2011 JUL 19 A 8:03
PHOENIX, ARIZONA

STATE OF ARIZONA)
)
COUNTY OF PINAL) SS.

AFFIDAVIT OF RENTAL FEE PAYMENT
For the period
September 1, 2011 to August 31, 2012

RECEIVED
BLM AZ STATE OFFICE
2011 JUL 19 A 8:03
PHOENIX, ARIZONA

STATE OF ARIZONA)
)
COUNTY OF PINAL) SS.


Michel Houseman, being duly sworn, deposes and says that he is a citizen of the United States and more than twenty-one years of age, and resides at 484 Hawthorne Street, La Grande, Oregon 97850, in Union County, State of Oregon, and is personally acquainted with the hereinafter described mining claims situated in the Pioneer Mining District, Pinal County, Arizona, the location notices of which are recorded in the office of the County Recorder of said county as described below:

See Exhibit "A" attached


That the owner of said claims (10 "Guzman" placer mining claims) is Harborlite Corporation, P.O. Box 960, Superior, AZ 85273, and that the enclosed "rental fees" of \$140.00 per claim for a total of \$1,400.00 (One Thousand Four Hundred dollars) were paid by Harborlite Corporation, for the purpose of complying with the laws of the United States pertaining to assessment of annual work, and that said claims are being held for the valuable mineral contained therein. This "rental fee" is required in accordance with the Act of October 5, 1992 (Public Law 102-381, 106 Stat. 1374, 1378-79) and is in lieu of the requirements for performing assessment work under 30 U.S.C. 28-28e and for filing an annual Affidavit of Labor with the proper office of the Bureau of Land Management as outlined under Section 314(a) and (c) of FLPMA and §3833.2.

These "rental fees" are being submitted to cover mining claims comprising a contiguous group.

DATED this 11 day of July, A.D., 2011


Michel Houseman

Subscribed and sworn before me this 11th day of July, A.D., 2011





Notary Public

EXHIBIT "A"

The following mining claims are located in Sections 8 & 16, T.2 S., R.12 E., Gila & Salt River Meridian, County of Pinal, State of Arizona and are duly recorded as indicated below, at the office of the County Recorder, Pinal County, Arizona:

<u>Placer Claim Name</u>	<u>Legal Description</u> <u>Section 8, T2S R12E</u>	<u>Date</u> <u>Located</u>	<u>Pinal County</u>		<u>BLM</u> <u>AMC#</u>
			<u>Book</u>	<u>Page</u>	
✓ Black Eye	W½ SE¼ SE¼ NW¼, SW¼ SE¼ NW¼, W½ NW¼ SE¼ NW¼	6/26/65	423	121	✓ 90407
Blueberry <i>WCC</i>	NE¼ SE¼ NW¼, E½ NW¼ SE¼ NW¼ E½ SW¼ NE¼ NW¼	6/26/65	423	116	✓ 90406
Dewdrop	N½ SW¼ NE¼	6/26/65	423	114	✓ 90411
Divide	SE¼ SE¼ NW¼ SE¼, NE¼ NE¼ SW¼ SE¼, N½ NW¼ SE¼ SE¼, NW¼ NE¼ SE¼ SE¼, S½ SW¼ NE¼ SE¼, SW¼ SE¼ NE¼ SE¼	6/26/65	423	122	✓ 90414
Havalina	W½ NE¼ NW¼ SE¼, SE¼ NW¼ NW¼ SE¼, N½ SE¼ NW¼ SE¼, SE¼ NE¼ NW¼ SE¼, SW¼ NW¼ NE¼ SE¼, NW¼ SW¼ NE¼ SE¼	6/26/65	423	117	✓ 90408
Havalina No. 1	N½ NW¼ NW¼ SE¼, NE¼ NE¼ SW¼, E½ NW¼ NE¼ SW¼	6/26/65	423	118	✓ 90409
Havalina No. 2	E½ SE¼ SE¼ NW¼, SW¼ SW¼ NE¼, W½ SE¼ SW¼ NE¼	6/26/65	423	120	✓ 90410
I-DO-IT	E½ SE¼ SW¼ NE¼, NW¼ SE¼ NE¼, W½ SW¼ SE¼ NE¼	6/26/65	423	119	✓ 90412
Look-Out-Wedge	NE¼ NE¼ NW¼ SE¼, N½ NW¼ NE¼ SE¼, SE¼ NW¼ NE¼ SE¼, W½ NE¼ NE¼ SE¼, NE¼ SW¼ NE¼ SE¼, NW¼ SE¼ NE¼ SE¼	6/26/65	423	123	✓ 90413

Section 16, T2S R12E

✓ Self Protection	SW¼ NE¼ SW¼ NW¼, W½ SE¼ SW¼ NW¼, NW¼ NE¼ NW¼ SW¼, W½ E½ NE¼ SW¼ NW¼, E½ NW¼ NE¼ SW¼ NW¼, E½ SE¼ NW¼ SW¼ NW¼, E½ E½ SW¼ SW¼ NW¼, W½ NE¼ SE¼ SW¼ NW¼, E½ NE¼ NW¼ NW¼ SW¼	1/22/51	42	362	✓ 89203
-------------------	--	---------	----	-----	---------

RECEIVED
BLM AZ STATE OFFICE
2011 JUL 19 A 8:03
PHOENIX, ARIZONA

STATE OF ARIZONA)
COUNTY OF PINAL) SS.

AFFIDAVIT OF RENTAL FEE PAYMENT
For the period
September 1, 2011 to August 31, 2012

RECEIVED
BLM AZ STATE OFFICE
2011 JUL 19 A 8:03
PHOENIX, ARIZONA

STATE OF ARIZONA)
COUNTY OF PINAL) SS.

Michel Houseman, being duly sworn, deposes and says that he is a citizen of the United States and more than twenty-one years of age, and residing, La Grande, Oregon 97850, in Union County, State of Oregon, and is personally acquainted with the hereinafter described mining claims situated in the Pioneer Mining District, Pinal County, Arizona, the location notices of which are recorded in the office of the County Recorder of said county as described below:

See Exhibit "A" attached


That the owner of said claims (7 "Guzman" lode mining claims) is Harborlite Corporation, P.O. Box 960, Superior, AZ 85273, and that the enclosed "rental fees" of \$140.00 per claim for a total of \$980.00 (Nine Hundred Eighty dollars) were paid by Harborlite Corporation, for the purpose of complying with the laws of the United States pertaining to assessment of annual work, and that said claims are being held for the valuable mineral contained therein. This "rental fee" is required in accordance with the Act of October 5, 1992 (Public Law 102-381, 106 Stat. 1374, 1378-79) and is in lieu of the requirements for performing assessment work under 30 U.S.C. 28-28e and for filing an annual Affidavit of Labor with the proper office of the Bureau of Land Management as outlined under Section 314(a) and (c) of FLPMA and §3833.2.

These "rental fees" are being submitted to cover mining claims comprising a contiguous group.

DATED this 11 day of July, A.D., 2011

Michel Houseman
Michel Houseman

Subscribed and sworn before me this 11th day of July, A.D., 2011



Janna S True
Notary Public

EXHIBIT "A"

The following mining claims are located in Sections 8 & 9, T.2 S., R.12 E., Gila & Salt River Meridian, County of Pinal, State of Arizona and are duly recorded as indicated below, at the office of the County Recorder, Pinal County, Arizona:

<u>Lode Name</u>	<u>Book</u>	<u>Page(s)</u>	<u>B.L.M. Serial #</u>	<u>Location Date</u>
✓ I-DO-IT	53	414	✓ A MC 87677	4/13/45
Amended	443	89		
2 nd Amended	1618	373-374		
LA CHOLLA	54	119	✓ A MC 87678	12/17/45
Amended	1618	375-376		
HAVALINA No. 2	53	428	✓ A MC 87679	6/04/45
Amended	443	88		
2 nd Amended	1618	381-382		
HAVALINA	53	427	✓ A MC 87680	4/11/45
Amended	1618	379-380		
✓ ATOMIC BOMB	54	43	✓ A MC 87683	11/13/45
Amended	1618	377-378		
CRUZALITE	438	246	✓ A MC 87684	11/04/65
Amended	1618	387-388		
MARKIE'S FRACTION	267	500	✓ A MC 87685	5/01/60
Amended	1618	389-390		

RECEIVED
BLM AZ STATE OFFICE
2011 JUL 19 A 8:04
PHOENIX, ARIZONA

STATE OF ARIZONA)
) SS.
COUNTY OF PINAL)

AFFIDAVIT OF RENTAL FEE PAYMENT
For the period
September 1, 2011 to August 31, 2012

RECEIVED
BLM AZ STATE OFFICE
2011 JUL 19 A 8:04
PHOENIX, ARIZONA

STATE OF ARIZONA)
) SS.
COUNTY OF PINAL)

Michel Houseman, being duly sworn, deposes and says that he is a citizen of the United States and more than twenty-one years of age, and resides at 484 Hawthorne Street, La Grande, Oregon 97850, in Union County, State of Oregon, and is personally acquainted with the hereinafter described mining claims situated in the Pioneer Mining District, Pinal County, Arizona, the location notices of which are recorded in the office of the County Recorder of said county as described below:

See Exhibit "A" attached


That the owner of said claims (10 lode mining claims) is Lewis and Thomas Williams, and that the enclosed "rental fees" of \$140.00 per claim for a total of \$1,400.00 (One Thousand Four Hundred dollars) were paid by Harborlite Corporation, P.O. Box 960, Superior, AZ 85273, for the purpose of complying with the laws of the United States pertaining to assessment of annual work, and that said claims are being held for the valuable mineral contained therein. This "rental fee" is required in accordance with the Act of October 5, 1992 (Public Law 102-381, 106 Stat. 1374, 1378-79) and is in lieu of the requirements for performing assessment work under 30 U.S.C. 28-28e and for filing an annual Affidavit of Labor with the proper office of the Bureau of Land Management as outlined under Section 314(a) and (c) of FLPMA and §3833.2.

These "rental fees" are being submitted to cover mining claims comprising a contiguous group.

DATED this 11 day of July, A.D., 2011

M. Houseman
Michel Houseman

Subscribed and sworn before me this 11th day of July, A.D., 2011



Jonna S True
Notary Public

EXHIBIT "A"

<u>Lode Claim Name</u>	<u>Loc. Date</u>	<u>Book</u>	<u>Pinal County</u>		<u>B.L.M. Data</u>		<u>Locator</u>
			<u>Page(s)</u>	<u>Filing Date</u>	<u>Serial No.</u>	<u>Date</u>	
✓ Bobbie Jo Perlite No. 1 Amended	10/6/85 1/11/90	1314 1651	459-60 501-02	10/7/85 1/15/90	✓ A MC 245404	11/4/85 2/8/90	Thomas Williams
Bobbie Jo Perlite No. 2 Amended	10/6/85 1/11/90	1314 1651	457-58 503-04	10/7/85 1/15/90	✓ A MC 245405	11/4/85 2/8/90	Thomas Williams
Bobbie Jo Perlite No. 3	10/6/85	1314	455-56	10/7/85	✓ A MC 245406	11/4/85	Thomas Williams
Bobbie Jo Perlite No. 4	10/12/85	1315	788-89	10/15/85	✓ A MC 245407	11/4/85	Thomas Williams
Bobbie Jo Perlite No. 5	10/12/85	1315	790-91	10/15/85	✓ A MC 245408	11/4/85	Thomas Williams
Bobbie Jo Perlite No. 6	10/12/85	1315	792-93	10/15/85	✓ A MC 245409	11/4/85	Thomas Williams
Bobbie Jo Perlite No. 7	10/12/85	1315	796-97	10/15/85	✓ A MC 245410	11/4/85	Thomas Williams
Bobbie Jo Perlite No. 8	10/12/85	1315	794-95	10/15/85	✓ A MC 245411	11/4/85	Thomas Williams
✓ B J No. 9	2/10/90	1657	523-24	2/20/90	✓ A MC 301847	3/2/90	Lewis Williams
✓ B J No. 10	4/8/92	1817	118-19	4/9/92	✓ A MC 321062	4/30/92	Lewis Williams

RECEIVED
BLM AZ STATE OFFICE
2011 JUL 19 A 8:04
PHOENIX, ARIZONA

United States Department of the Interior
Bureau of Land Management
LANDS/RECREATION & PLANNING
ONE N CENTRAL AVE
PHOENIX, AZ 85004 -2203
Phone: 602-417-9200

Receipt

No: 2385089

Transaction #: 2460080

Date of Transaction: 07/19/2011

CUSTOMER:

WORLD MINERALS INC
PO BOX 287
LA GRANDE, OR 97850-0287 US


LINE #	QTY	DESCRIPTION	REMARKS	UNIT PRICE	TOTAL
1	1.00	LOCATABLE MINERALS / MINING CLAIMS-NOT NEW-UNADJUD, ONE AUTH NO. ONLY / MINING CLAIM MONEY RECEIVED CASES: AMC66079/\$23380.00	MAINT-167	- n/a -	23380.00
TOTAL:					\$23,380.00

PAYMENT INFORMATION

1	AMOUNT:	23380.00	POSTMARKED:	07/15/2011
	TYPE:	CHECK	RECEIVED:	07/19/2011
	CHECK NO:	6300009134		
	NAME:	HARBORLITE IMERY'S 130 CASTILIAN DRIVE SANTA BARBARA CA 93117 US		

REMARKS

This receipt was generated by the automated BLM Collections and Billing System and is a paper representation of a portion of the official electronic record contained therein.



PHOENIX, ARIZONA

Page 1 of 1

Insert
airbill
here

Extrer

From: (541) 963-3987
Jonna True
WORLD MINERALS, INC
1501 6th Street
La Grande, OR 97850

Origin ID: LGDA



J11201104290225

SHIP TO: (541) 963-3987
Arizona State Office
US Bureau of Land Management
222 North Central Avenue

Phoenix, AZ 85004

Ship Date: 15JUL11
ActWgt: 1.0 LB
CAD: 3557453/INET3180

Delivery Address Bar Code




Ref #
Invoice #
PO #
Dept #

MON - 18 JUL A1
PRIORITY OVERNIGHT

TRK# 7949 7767 7727
0201

85004
AZ-US
PHX

SA ZSYA



50E62/555R/55F



WORLD MINERALS

WORLD MINERALS INC.
Post Office Box 287
1501 6th Street
La Grande, OR 97850
Tel: 541-963-3987
Fax: 541-963-3995

August 2, 2010

U.S. Department of the Interior
Bureau of Land Management
Attn: Public Room
222 N. Central Avenue
Phoenix, AZ 85004

Gentlemen:

Enclosed are four (5) "Affidavit of Rental Fee Payment" for the period September 1, 2010 to August 31, 2011 with Exhibits "A" attached. These Affidavits pertain to the claims of Harborlite Corporation as follows:

Harborlite - 2 lodes, 1 mill site
Bobbie Jo - 10 lodes
Guzman - 10 placers
Nord - 135 lodes, 2 mill sites
Guzman - 7 Lode claims

We are enclosing our check in the amount of \$23,380.00.00 representing the fee for filing based on \$140.00 per claim rental fees for these 167 claims. Please acknowledge receipt of these rental fees.

Sincerely,
WORLD MINERALS INC.

M. Houseman

Michel Houseman
Manager, Mine Planning & Exploration

MH/jst

Enclosures

NO. OF CLAIMS 167
AMOUNT 23380.00
RECEIPT NO. 2179723
INIT. SPB

** BLM-ASO**

RECEIVED
BLM AZ STATE OFFICE
2010 JUL 29 A 8:06
PHOENIX, ARIZONA

STATE OF ARIZONA)
)
COUNTY OF PINAL) SS.

AFFIDAVIT OF RENTAL FEE PAYMENT
For the period
September 1, 2010 to August 31, 2011

RECEIVED
BLM AZ STATE OFFICE
2010 JUL 29 A 8:06
PHOENIX, ARIZONA

STATE OF ARIZONA)
)
COUNTY OF PINAL) SS.

Michel Houseman, being duly sworn, deposes and says that he is a citizen of the United States and more than twenty-one years of age, and residing, La Grande, Oregon 97850, in Union County, State of Oregon, and is personally acquainted with the hereinafter described mining claims situated in the Pioneer Mining District, Pinal County, Arizona, the location notices of which are recorded in the office of the County Recorder of said county as described below:

See Exhibit "A" attached

That the owner of said claims (7 "Guzman" lode mining claims) is Harborlite Corporation, P.O. Box 960, Superior, AZ 85273, and that the enclosed "rental fees" of \$140.00 per claim for a total of \$980.00 (Nine Hundred Eighty dollars) were paid by Harborlite Corporation, for the purpose of complying with the laws of the United States pertaining to assessment of annual work, and that said claims are being held for the valuable mineral contained therein. This "rental fee" is required in accordance with the Act of October 5, 1992 (Public Law 102-381, 106 Stat. 1374, 1378-79) and is in lieu of the requirements for performing assessment work under 30 U.S.C. 28-28e and for filing an annual Affidavit of Labor with the proper office of the Bureau of Land Management as outlined under Section 314(a) and (c) of FLPMA and §3833.2.

These "rental fees" are being submitted to cover mining claims comprising a contiguous group.

DATED this 15 day of July, A.D., 2010

M. Houseman
Michel Houseman

Subscribed and sworn before me this 15th day of July, A.D., 2010

[Signature]
Notary Public

EXHIBIT "A"

The following mining claims are located in Sections 8 & 9, T.2 S., R.12 E., Gila & Salt River Meridian, County of Pinal, State of Arizona and are duly recorded as indicated below, at the office of the County Recorder, Pinal County, Arizona:

<u>Lode Name</u>	<u>Book</u>	<u>Page(s)</u>	<u>B.L.M. Serial #</u>	<u>Location Date</u>
I-DO-IT	53	414	A MC 87677	4/13/45
Amended	443	89		
2 nd Amended	1618	373-374		
LA CHOLLA	54	119	A MC 87678	12/17/45
Amended	1618	375-376		
HAVALINA No. 2	53	428	A MC 87679	6/04/45
Amended	443	88		
2 nd Amended	1618	381-382		
HAVALINA	53	427	A MC 87680	4/11/45
Amended	1618	379-380		
ATOMIC BOMB	54	43	A MC 87683	11/13/45
Amended	1618	377-378		
CRUZALITE	438	246	A MC 87684	11/04/65
Amended	1618	387-388		
MARKIE'S FRACTION	267	500	A MC 87685 ✓	5/01/60
Amended	1618	389-390		

RECEIVED
BLM AZ STATE OFFICE
2010 JUL 29 A 8:06
PINAL COUNTY, ARIZONA

61

STATE OF ARIZONA)
)
COUNTY OF PINAL) SS.

AFFIDAVIT OF RENTAL FEE PAYMENT
For the period
September 1, 2010 to August 31, 2011

RECEIVED
BLM AZ STATE OFFICE
2010 JUL 29 A 8:06
PHOENIX, ARIZONA

STATE OF ARIZONA)
)
COUNTY OF PINAL) SS.

Michel Houseman, being duly sworn, deposes and says that he is a citizen of the United States and more than twenty-one years of age, and resides at 484 Hawthorne Street, La Grande, Oregon 97850, in Union County, State of Oregon, and is personally acquainted with the hereinafter described mining claims situated in the Pioneer Mining District, Pinal County, Arizona, the location notices of which are recorded in the office of the County Recorder of said county as described below:


See Exhibit "A" attached


That the owner of said claims (2 lode mining claims and 1 millsite) is Harborlite Corporation, and that the enclosed "rental fees" of \$140.00 per claim for a total of \$420.00 (Four Hundred Twenty dollars) were paid by Harborlite Corporation, P.O. Box 960, Superior, AZ 85273, for the purpose of complying with the laws of the United States pertaining to assessment of annual work, and that said lode claims are being held for the valuable mineral contained therein and the millsite for the purpose of enhancing a fines containment area in conjunction with the mining operation. This "rental fee" is required in accordance with the Act of October 5, 1992 (Public Law 102-381, 106 Stat. 1374, 1378-79) and is in lieu of the requirements for performing assessment work under 30 U.S.C. 28-28e and for filing an annual Affidavit of Labor with the proper office of the Bureau of Land Management as outlined under Section 314(a) and (c) of FLPMA and §3833.2.

DATED this 15 day of July, A.D., 2010


Michel Houseman

Subscribed and sworn before me this 15th day of July, A.D., 2010




Notary Public

STATE OF ARIZONA)
COUNTY OF PINAL)

SS.

RECEIVED
BLMAZ STATE OFFICE
2010 JUL 29 A 8:06
PHOENIX, ARIZONA

AFFIDAVIT OF RENTAL FEE PAYMENT
For the period
September 1, 2010 to August 31, 2011

STATE OF ARIZONA)
COUNTY OF PINAL)

SS.

Michel Houseman, being duly sworn, deposes and says that he is a citizen of the United States and more than twenty-one years of age, and resides at 484 Hawthorne Street, La Grande, Oregon 97850, in Union County, State of Oregon, and is personally acquainted with the hereinafter described millsite claims situated in the Pioneer Mining District, Pinal County, Arizona, the location notices of which are recorded in the office of the County Recorder of said county as described below:

See Exhibit "A" (8 pages) attached

That the owner of said claims (2 mill sites and 135 lodes formerly known as the Nord claims) is Harborlite Corporation, and that the enclosed "rental fees" of \$140.00 per claim for a total of \$19,180.00 (Nineteen Thousand, One Hundred Eighty dollars) were paid by Harborlite Corporation, P.O. Box 960, Superior, AZ 85273, for the purpose of complying with the laws of the United States pertaining to assessment of annual work, and that said claims are being held for the purpose of mining (on lode claims) and milling (on mill sites) perlite ore which is mined on our lode claims. This "rental fee" is required in accordance with the Act of October 5, 1992 (Public Law 102-381, 106 Stat. 1374, 1378-79) and is in lieu of the requirements for performing assessment work under 30 U.S.C. 28-28e and for filing an annual Affidavit of Labor with the proper office of the Bureau of Land Management as outlined under Section 314(a) and (c) of FLPMA and §3833.2.

DATED this 15 day of July, A.D., 2010

Michel Houseman
Michel Houseman

Subscribed and sworn before me this 15th day of July, A.D., 2010

David A. Hume
Notary Public

EXHIBIT "A"

(page 1)

The following mining claims are located in Pinal County, State of Arizona, the location notices of which are recorded in the office of the County Recorder of said County as described below:

<u>Claim Name</u>	<u>Book/Docket</u>	<u>Page(s)</u>	<u>B.L.M. Serial #</u>
ROSEMARIE No. 6 Exception lode (situate in Sec.8)	507	87	A MC 66079
Candy Rock Fraction lode (situate in Sec. 16)	1556	712-713	A MC 289764
Lucero millsite (situate in Sec. 4)	1786	558-559	A MC 319070
Cynthia & John millsite (situate in Sec. 4)	993	426-427	A MC 94571

All claims are located in T.2 S., R.12 E., G. & S.R.M.

RECEIVED
BLM AZ STATE OFFICE
2010 JUL 29 A 8:06
PHOENIX, ARIZONA

(4)

EXHIBIT "A"

(page 2)

The following lode mining claims are located in Secs. 8 & 9, T.2 S., R.12 E., Gila & Salt River Meridian, County of Pinal, State of Arizona:

<u>Lode Claim Name</u>	<u>Recorded</u>		<u>B.L.M. Serial #</u>
	<u>Book</u>	<u>Page</u>	
ROSEMARIE No. 1 Exception	500	414	A MC 66078 ✓
Amended	507	86	
ROSEMARIE No. 7 Exception	500	420	A MC 66080
Amended	507	88	
ROSEMARIE No. 8 Exception	500	421	A MC 66081
Amended	507	89	
Amended	Doc. 1082-045		
ROSEMARIE No. 9 Exception	500	422	A MC 66082
Amended	507	90	
ROSEMARIE No. 10 Exception	500	423	A MC 66083
Amended	507	91	
ROSEMARIE No. 12 Exception	500	425	A MC 66084
Amended	507	92	
Amended	Doc. 1082-047		
ROSEMARIE No. 13 Exception	500	426	A MC 66085
Amended	507	93	
ROSEMARIE No. 14 Exception	500	427	A MC 66086
Amended	507	94	

RECEIVED
BLM AZ STATE OFFICE
2010 JUL 29 A 8:06
PINAL, ARIZONA

EXHIBIT "A"

(pages 3 & 4)

The following mining claims are located in Secs. 27, 28, 32, 33 & 34, T.2 S., R.12 E., and Secs. 3 & 4, T.3 S., R12 E., Gila & Salt River Meridian, County of Pinal, State of Arizona:

<u>Lode Claim Name</u>	<u>Book</u>	<u>Recorded</u> <u>Page</u>	<u>B.L.M. Serial #</u>
Hal #1	1382	220-221	A MC 259557
Hal #2	1382	222-223	A MC 259558
Hal #3	1382	224-225	A MC 259559
Hal #4	1382	226-227	A MC 259560
Hal #5	1382	228-229	A MC 259561
Hal #6	1382	230-231	A MC 259562
Hal #7	1382	232-233	A MC 259563
Hal #8	1382	234-235	A MC 259564
Hal #9	1382	236-237	A MC 259565
Hal #10	1382	238-239	A MC 259566
Hal #11	1382	240-241	A MC 259567
Hal #12	1382	242-243	A MC 259568
Hal #13	1382	244-245	A MC 259569
Hal #14	1382	246-247	A MC 259570
Hal #15	1382	248-249	A MC 259571
Hal #16	1382	250-251	A MC 259572
Hal #17	1382	252-253	A MC 259573
Hal #18	1382	254-255	A MC 259574
Hal #19	1382	256-257	A MC 259575
Hal #20	1382	258-259	A MC 259576
Hal #21	1382	260-261	A MC 259577
Hal #22	1382	262-263	A MC 259578
Hal #23	1382	264-265	A MC 259579
Hal #24	1382	266-267	A MC 259580
Hal #25	1382	268-269	A MC 259581

PINAL COUNTY, ARIZONA

2000 JUL 29 A 8:07

RECEIVED
BLM AZ STATE OFFICE

25

Hal #26	1382	270-271	A MC 259582
Hal #27	1382	272-273	A MC 259583
Hal #28	1832	274-275	A MC 259584
Hal #29	1382	276-277	A MC 259585
Hal #30	1382	278-279	A MC 259586
Hal #31	1382	280-281	A MC 259587
Hal #32	1382	282-283	A MC 259588
Hal #33	1382	284-285	A MC 259589
Hal #34	1382	286-287	A MC 259590
Hal #35	1382	288-289	A MC 259591
Hal #36	1382	290-291	A MC 259592 °
Tekoa #9	1382	410-411	A MC 259652
Tekoa #10	1382	412-413	A MC 259653
Tekoa #11	1382	414-415	A MC 259654
Tekoa #12	1382	416-417	A MC 259655
Tekoa #13	1382	418-419	A MC 259656

PHOENIX, ARIZONA

2010 JUL 29 A 8:07

RECEIVED
BLM AZ STATE OFFICE

14

EXHIBIT "A"

(page 5)

The following mining claims are located in Sec. 16, 17 & 20, T.2 S., R.12 E., Gila & Salt River Meridian, County of Pinal, State of Arizona:

<u>Lode Claim Name</u>	<u>Book</u>	<u>Recorded</u> <u>Page</u>	<u>B.L.M. Serial #</u>
Magic #1	1382	292-293	A MC 259593
Magic #2	1382	294-295	A MC 259594
Magic #3	1382	296-297	A MC 259595
Magic #4	1382	298-299	A MC 259596
Magic #5	1382	300-301	A MC 259597
Magic #6	1382	302-303	A MC 259598
Magic #7	1382	304-305	A MC 259599
Magic #8	1382	306-307	A MC 259600
Magic #9	1382	308-309	A MC 259601
Magic #10	1382	310-311	A MC 259602
Magic #11	1382	312-313	A MC 259603
Magic #12	1382	314-315	A MC 259604
Magic #13	1382	316-317	A MC 259605
Magic #14	1382	318-319	A MC 259606
Magic #15	1382	320-321	A MC 259607
Magic #23	1382	336-337	A MC 259615
Magic #24	1382	338-339	A MC 259616
Magic #25	1382	340-341	A MC 259617
Magic #26	1382	342-343	A MC 259618
Magic #27	1556	710-711	A MC 289765

PINAL, ARIZONA

2010 JUL 29 A 8:07

RECEIVED
BLM AZ STATE OFFICE

30

EXHIBIT "A"

(page 6)

The following mining claims are located in Sec. 12, T.2 S., R.11 E. and Secs. 7 & 8, T.2 S., R.12 E., Gila & Salt River Meridian, County of Pinal, State of Arizona:

<u>Lode Claim Name</u>	<u>Book</u>	<u>Recorded</u> <u>Page</u>	<u>B.L.M. Serial #</u>
Seattle #1	1382	344-345	A MC 259619
Seattle #2	1382	346-347	A MC 259620
Seattle #3	1382	348-349	A MC 259621
Seattle #4	1382	350-351	A MC 259622
Seattle #5	1382	352-353	A MC 259623
Seattle #6	1382	354-355	A MC 259624
Seattle #7	1382	356-357	A MC 259625
Seattle #8	1382	358-359	A MC 259626
Seattle #9	1382	360-361	A MC 259627
Seattle #10	1382	362-363	A MC 259628
Seattle #11	1382	364-365	A MC 259629
Seattle #12	1382	366-367	A MC 259630
Seattle #13	1382	368-369	A MC 259631
Seattle #14	1382	370-371	A MC 259632
Seattle #15	1382	372-373	A MC 259633
Seattle #16	1382	374-375	A MC 259634
Seattle #17	1382	376-377	A MC 259635
Seattle #18	1382	378-379	A MC 259636
Seattle #19	1382	380-381	A MC 259637
Seattle #20	1382	382-383	A MC 259638
Seattle #21	1382	384-385	A MC 259639
Seattle #22	1382	386-387	A MC 259640
Seattle #23	1382	388-389	A MC 259641
Seattle #24	1382	390-391	A MC 259642
Seattle #25	1382	392-393	A MC 259643

PINAL COUNTY, ARIZONA

2000 JUL 29 A 8:07

RECEIVED
BLM AZ STATE OFFICE

5

EXHIBIT "A"

(page 7)

The following mining claims are located in Secs. 8, 17 and 18, T.2 S., R.12 E., Gila & Salt River Meridian, County of Pinal, State of Arizona:

<u>Lode Claim Name</u>	<u>Book</u>	<u>Recorded Page</u>	<u>B.L.M. Serial #</u>
Sil-Flo No. 1	1420	465-466	A MC 265778
Sil-Flo No. 2	1420	467-468	A MC 265779
Sil-Flo No. 3	1420	469-470	A MC 265780
Sil-Flo No. 4	1420	471-472	A MC 265781
Sil-Flo No. 5	1420	473-474	A MC 265782
Sil-Flo No. 6	1420	475-476	A MC 265783
Sil-Flo No. 7	1420	477-478	A MC 265784
Sil-Flo No. 8	1420	479-480	A MC 265785
Sil-Flo No. 9	1420	481-482	A MC 265786
Sil-Flo No. 10	1420	483-484	A MC 265787
Sil-Flo No. 11	1420	485-486	A MC 265788
Sil-Flo No. 12	1420	487-488	A MC 265789
Sil-Flo No. 13	1420	489-490	A MC 265790
Sil-Flo No. 14	1420	491-492	A MC 265791
Sil-Flo No. 15	1420	493-494	A MC 265792
Sil-Flo No. 16	1420	495-496	A MC 265793
Sil-Flo No. 17	1420	497-498	A MC 265794
Sil-Flo No. 18	1420	499-500	A MC 265795

RECEIVED
BLM AZ STATE OFFICE
2010 JUL 29 A 9:07
PINAL COUNTY, ARIZONA

18

EXHIBIT "A"

(page 8)

The following mining claims are located in Secs. 15, 16, 21 and 22, T.2 S., R.12 E., Gila & Salt River Meridian, County of Pinal, State of Arizona:

<u>Lode Claim Name</u>	<u>Recorded</u> <u>Book</u>	<u>Page</u>	<u>B.L.M. Serial #</u>
Sil-Flo No. 19	1420	501-502	A MC 265796
Sil-Flo No. 20	1420	503-504	A MC 265797
Sil-Flo No. 21	1420	505-506	A MC 265798
Sil-Flo No. 22	1420	507-508	A MC 265799
Sil-Flo No. 23	1420	509-510	A MC 265800
Sil-Flo No. 24	1420	511-512	A MC 265801
Sil-Flo No. 25	1420	513-514	A MC 265802
Sil-Flo No. 26	1420	515-516	A MC 265803
Sil-Flo No. 27	1420	517-518	A MC 265804
Sil-Flo No. 28	1420	519-520	A MC 265805
Sil-Flo No. 29	1420	521-522	A MC 265806
Sil-Flo No. 30	1420	523-524	A MC 265807
Sil-Flo No. 31	1420	525-526	A MC 265808
Sil-Flo No. 32	1420	527-528	A MC 265809
Sil-Flo No. 33	1420	529-530	A MC 265810
Sil-Flo No. 34	1420	531-532	A MC 265811
Sil-Flo No. 35	1420	533-534	A MC 265812
Sil-Flo No. 36	1396	458-459	A MC 262396
Amended	1420	535-536	
Sil-Flo No. 37	1396	460-461	A MC 262397
Amended	1420	537-538	
Volcano No. 12R	1396	462-463	A MC 262398
Amended	1420	539-540	
(Amended name – Sil Flo No. 38)			
Sil-Flo No. 39	1420	541-542	A MC 265813

RECEIVED
BLM AZ STATE OFFICE

2009 JUL 29 A 8:07

21

STATE OF ARIZONA)
)
COUNTY OF PINAL) SS.

RECEIVED
BLM AZ STATE OFFICE
200 JUL 29 A 8:07
PHOENIX, ARIZONA

AFFIDAVIT OF RENTAL FEE PAYMENT
For the period
September 1, 2010 to August 31, 2011

STATE OF ARIZONA)
)
COUNTY OF PINAL) SS.

Michel Houseman, being duly sworn, deposes and says that he is a citizen of the United States and more than twenty-one years of age, and resides at 484 Hawthorne Street, La Grande, Oregon 97850, in Union County, State of Oregon, and is personally acquainted with the hereinafter described mining claims situated in the Pioneer Mining District, Pinal County, Arizona, the location notices of which are recorded in the office of the County Recorder of said county as described below:

See Exhibit "A" attached

That the owner of said claims (10 lode mining claims) is Lewis and Thomas Williams, and that the enclosed "rental fees" of \$140.00 per claim for a total of \$1,400.00 (One Thousand Four Hundred dollars) were paid by Harborlite Corporation, P.O. Box 960, Superior, AZ 85273, for the purpose of complying with the laws of the United States pertaining to assessment of annual work, and that said claims are being held for the valuable mineral contained therein. This "rental fee" is required in accordance with the Act of October 5, 1992 (Public Law 102-381, 106 Stat. 1374, 1378-79) and is in lieu of the requirements for performing assessment work under 30 U.S.C. 28-28e and for filing an annual Affidavit of Labor with the proper office of the Bureau of Land Management as outlined under Section 314(a) and (c) of FLPMA and §3833.2.

These "rental fees" are being submitted to cover mining claims comprising a contiguous group.

DATED this 15 day of July, A.D., 2010

M. Michel Houseman
Michel Houseman

Subscribed and sworn before me this 15th day of July, A.D., 2010

[Signature]
Notary Public

EXHIBIT "A"

<u>Lode Claim Name</u>	<u>Loc. Date</u>	<u>Book</u>	<u>Pinal County</u>		<u>B.L.M. Data</u>		<u>Locator</u>
			<u>Page(s)</u>	<u>Filing Date</u>	<u>Serial No.</u>	<u>Date</u>	
Bobbie Jo Perlite No. 1 Amended	10/6/85 1/11/90	1314 1651	459-60 501-02	10/7/85 1/15/90	A MC 245404	11/4/85 2/8/90	Thomas Williams
Bobbie Jo Perlite No. 2 Amended	10/6/85 1/11/90	1314 1651	457-58 503-04	10/7/85 1/15/90	A MC 245405	11/4/85 2/8/90	Thomas Williams
Bobbie Jo Perlite No. 3	10/6/85	1314	455-56	10/7/85	A MC 245406	11/4/85	Thomas Williams
Bobbie Jo Perlite No. 4	10/12/85	1315	788-89	10/15/85	A MC 245407	11/4/85	Thomas Williams
Bobbie Jo Perlite No. 5	10/12/85	1315	790-91	10/15/85	A MC 245408	11/4/85	Thomas Williams
Bobbie Jo Perlite No. 6	10/12/85	1315	792-93	10/15/85	A MC 245409	11/4/85	Thomas Williams
Bobbie Jo Perlite No. 7	10/12/85	1315	796-97	10/15/85	A MC 245410	11/4/85	Thomas Williams
Bobbie Jo Perlite No. 8	10/12/85	1315	794-95	10/15/85	A MC 245411	11/4/85	Thomas Williams
B J No. 9	2/10/90	1657	523-24	2/20/90	A MC 301847	3/2/90	Lewis Williams
B J No. 10	4/8/92	1817	118-19	4/9/92	A MC 321062	4/30/92	Lewis Williams

RECEIVED
BLM AZ STATE OFFICE
2010 JUL 29 A 8:07
PHOENIX, ARIZONA

STATE OF ARIZONA)
)
COUNTY OF PINAL) SS.

AFFIDAVIT OF RENTAL FEE PAYMENT
For the period
September 1, 2010 to August 31, 2011

RECEIVED
BLM AZ STATE OFFICE
2010 JUL 29 A 8:07
PHOENIX, ARIZONA

STATE OF ARIZONA)
)
COUNTY OF PINAL) SS.

Michel Houseman, being duly sworn, deposes and says that he is a citizen of the United States and more than twenty-one years of age, and resides at 484 Hawthorne Street, La Grande, Oregon 97850, in Union County, State of Oregon, and is personally acquainted with the hereinafter described mining claims situated in the Pioneer Mining District, Pinal County, Arizona, the location notices of which are recorded in the office of the County Recorder of said county as described below:

See Exhibit "A" attached

That the owner of said claims (10 "Guzman" placer mining claims) is Harborlite Corporation, P.O. Box 960, Superior, AZ 85273, and that the enclosed "rental fees" of \$140.00 per claim for a total of \$1,400.00 (One Thousand Four Hundred dollars) were paid by Harborlite Corporation, for the purpose of complying with the laws of the United States pertaining to assessment of annual work, and that said claims are being held for the valuable mineral contained therein. This "rental fee" is required in accordance with the Act of October 5, 1992 (Public Law 102-381, 106 Stat. 1374, 1378-79) and is in lieu of the requirements for performing assessment work under 30 U.S.C. 28-28e and for filing an annual Affidavit of Labor with the proper office of the Bureau of Land Management as outlined under Section 314(a) and (c) of FLPMA and §3833.2.

These "rental fees" are being submitted to cover mining claims comprising a contiguous group.

DATED this 15 day of July, A.D., 2010

Michel Houseman
Michel Houseman

Subscribed and sworn before me this 15th day of July, A.D., 2010

[Signature]
Notary Public

EXHIBIT "A"

The following mining claims are located in Sections 8 & 16, T.2 S., R.12 E., Gila & Salt River Meridian, County of Pinal, State of Arizona and are duly recorded as indicated below, at the office of the County Recorder, Pinal County, Arizona:

<u>Placer Claim Name</u>	<u>Legal Description</u> <u>Section 8, T2S R12E</u>	<u>Date</u> <u>Located</u>	<u>Pinal County</u> <u>Book</u>	<u>Page</u>	<u>BLM</u> <u>AMC#</u>
Black Eye	W $\frac{1}{2}$ SE $\frac{1}{4}$ SE $\frac{1}{4}$ NW $\frac{1}{4}$, SW $\frac{1}{4}$ SE $\frac{1}{4}$ NW $\frac{1}{4}$, W $\frac{1}{2}$ NW $\frac{1}{4}$ SE $\frac{1}{4}$ NW $\frac{1}{4}$	6/26/65	423	121	90407
Blueberry	NE $\frac{1}{4}$ SE $\frac{1}{4}$ NW $\frac{1}{4}$, E $\frac{1}{2}$ NW $\frac{1}{4}$ SE $\frac{1}{4}$ NW $\frac{1}{4}$ E $\frac{1}{2}$ SW $\frac{1}{4}$ NE $\frac{1}{4}$ NW $\frac{1}{4}$	6/26/65	423	116	90406
Dewdrop	N $\frac{1}{2}$ SW $\frac{1}{4}$ NE $\frac{1}{4}$	6/26/65	423	114	90411
Divide	SE $\frac{1}{4}$ SE $\frac{1}{4}$ NW $\frac{1}{4}$ SE $\frac{1}{4}$, NE $\frac{1}{4}$ NE $\frac{1}{4}$ SW $\frac{1}{4}$ SE $\frac{1}{4}$, N $\frac{1}{2}$ NW $\frac{1}{4}$ SE $\frac{1}{4}$ SE $\frac{1}{4}$, NW $\frac{1}{4}$ NE $\frac{1}{4}$ SE $\frac{1}{4}$ SE $\frac{1}{4}$, S $\frac{1}{2}$ SW $\frac{1}{4}$ NE $\frac{1}{4}$ SE $\frac{1}{4}$, SW $\frac{1}{4}$ SE $\frac{1}{4}$ NE $\frac{1}{4}$ SE $\frac{1}{4}$	6/26/65	423	122	90414
Havalina	W $\frac{1}{2}$ NE $\frac{1}{4}$ NW $\frac{1}{4}$ SE $\frac{1}{4}$, SE $\frac{1}{4}$ NW $\frac{1}{4}$ NW $\frac{1}{4}$ SE $\frac{1}{4}$, N $\frac{1}{2}$ SE $\frac{1}{4}$ NW $\frac{1}{4}$ SE $\frac{1}{4}$, SE $\frac{1}{4}$ NE $\frac{1}{4}$ NW $\frac{1}{4}$ SE $\frac{1}{4}$, SW $\frac{1}{4}$ NW $\frac{1}{4}$ NE $\frac{1}{4}$ SE $\frac{1}{4}$, NW $\frac{1}{4}$ SW $\frac{1}{4}$ NE $\frac{1}{4}$ SE $\frac{1}{4}$	6/26/65	423	117	90408
Havalina No. 1	N $\frac{1}{2}$ NW $\frac{1}{4}$ NW $\frac{1}{4}$ SE $\frac{1}{4}$, NE $\frac{1}{4}$ NE $\frac{1}{4}$ SW $\frac{1}{4}$, E $\frac{1}{2}$ NW $\frac{1}{4}$ NE $\frac{1}{4}$ SW $\frac{1}{4}$	6/26/65	423	118	90409
Havalina No. 2	E $\frac{1}{2}$ SE $\frac{1}{4}$ SE $\frac{1}{4}$ NW $\frac{1}{4}$, SW $\frac{1}{4}$ SW $\frac{1}{4}$ NE $\frac{1}{4}$, W $\frac{1}{2}$ SE $\frac{1}{4}$ SW $\frac{1}{4}$ NE $\frac{1}{4}$	6/26/65	423	120	90410
I-DO-IT	E $\frac{1}{2}$ SE $\frac{1}{4}$ SW $\frac{1}{4}$ NE $\frac{1}{4}$, NW $\frac{1}{4}$ SE $\frac{1}{4}$ NE $\frac{1}{4}$, W $\frac{1}{2}$ SW $\frac{1}{4}$ SE $\frac{1}{4}$ NE $\frac{1}{4}$	6/26/65	423	119	90412
Look-Out-Wedge	NE $\frac{1}{4}$ NE $\frac{1}{4}$ NW $\frac{1}{4}$ SE $\frac{1}{4}$, N $\frac{1}{2}$ NW $\frac{1}{4}$ NE $\frac{1}{4}$ SE $\frac{1}{4}$, SE $\frac{1}{4}$ NW $\frac{1}{4}$ NE $\frac{1}{4}$ SE $\frac{1}{4}$, W $\frac{1}{2}$ NE $\frac{1}{4}$ NE $\frac{1}{4}$ SE $\frac{1}{4}$, NE $\frac{1}{4}$ SW $\frac{1}{4}$ NE $\frac{1}{4}$ SE $\frac{1}{4}$, NW $\frac{1}{4}$ SE $\frac{1}{4}$ NE $\frac{1}{4}$ SE $\frac{1}{4}$	6/26/65	423	123	90413
<u>Section 16, T2S R12E</u>					
Self Protection	SW $\frac{1}{4}$ NE $\frac{1}{4}$ SW $\frac{1}{4}$ NW $\frac{1}{4}$, W $\frac{1}{2}$ SE $\frac{1}{4}$ SW $\frac{1}{4}$ NW $\frac{1}{4}$, NW $\frac{1}{4}$ NE $\frac{1}{4}$ NW $\frac{1}{4}$ SW $\frac{1}{4}$, W $\frac{1}{2}$ E $\frac{1}{2}$ NE $\frac{1}{4}$ SW $\frac{1}{4}$ NW $\frac{1}{4}$, E $\frac{1}{2}$ NW $\frac{1}{4}$ NE $\frac{1}{4}$ SW $\frac{1}{4}$ NW $\frac{1}{4}$, E $\frac{1}{2}$ SE $\frac{1}{4}$ NW $\frac{1}{4}$ SW $\frac{1}{4}$ NW $\frac{1}{4}$, E $\frac{1}{2}$ E $\frac{1}{2}$ SW $\frac{1}{4}$ SW $\frac{1}{4}$ NW $\frac{1}{4}$, W $\frac{1}{2}$ NE $\frac{1}{4}$ SE $\frac{1}{4}$ SW $\frac{1}{4}$ NW $\frac{1}{4}$, E $\frac{1}{2}$ NE $\frac{1}{4}$ NW $\frac{1}{4}$ NW $\frac{1}{4}$ SW $\frac{1}{4}$	1/22/51	42	362	89203

ENTERED INTO COMPUTER

AUG 10 2010

RECEIVED
BLM AZ STATE OFFICE
2010 JUL 29 A 8:01
PINAL COUNTY, ARIZONA

9

United States Department of the Interior
Bureau of Land Management
LANDS/RECREATION & PLANNING
ONE N CENTRAL AVE
PHOENIX, AZ 85004 -2203
Phone:

Receipt

No:

2179723

Transaction #: 2249296

Date of Transaction: 07/29/2010

ENTERED INTO COMPUTER

CUSTOMER: WORLD MINERALS INC
PO BOX 287
LA GRANDE, OR 97850-0287 US

AUG 10 2010

LINE #	QTY	DESCRIPTION	REMARKS	UNIT PRICE	TOTAL
1	1.00	LOCATABLE MINERALS / MINING CLAIMS-NOT NEW-UNADJUD, ONE AUTH NO. ONLY / MINING CLAIM MONEY RECEIVED CASES: AMC87677/\$23380.00	MAINT-167	- n/a -	23380.00
TOTAL:					\$23,380.00

PAYMENT INFORMATION

1	AMOUNT:	23380.00	POSTMARKED:	07/26/2010
	TYPE:	CHECK	RECEIVED:	07/29/2010
	CHECK NO:	6300005269		
	NAME:	HARBORLITE 130 CASTILIAN DRIVE SANTA BARBARA CA 93117 US		

REMARKS

This receipt was generated by the automated BLM Collections and Billing System and is a paper representation of a portion of the official electronic record contained therein.



WORLD
MINERALS

AMC8767
WORLD MINERALS INC. 6607
Post Office Box 287
1501 6th Street 9456
La Grande, OR 97850 2897
Tel: 541-963-3987 3190
Fax: 541-963-3995

August 13, 2009

U.S. Department of the Interior
Bureau of Land Management
Attn: Public Room
222 N. Central Avenue
Phoenix, AZ 85004

Gentlemen:

Enclosed is one (1) "Affidavit of Rental Fee Payment" for the period September 1, 2009 to August 31, 2010 with Exhibit "A" attached. This Affidavit pertains to the claims of Harborlite Corporation as follows:

Harborlite – Guzman – 7 Lode Claims

We are enclosing our check in the amount of \$980.00 representing the fee for filing based on \$140.00 per claim rental fees for these 7 claims. Please acknowledge receipt of these rental fees.

Sincerely,
WORLD MINERALS INC.

M. Houseman

Michel Houseman
Manager, Mine Planning & Exploration

MH/jst

Enclosures

PHOENIX, ARIZONA

2009 AUG 27 A 8:16

ELIMINATED OFFICE

25955
28976
265778
262396
245404
301847
321062
90404
89202



STATE OF ARIZONA)

SS.

COUNTY OF PINAL)

AFFIDAVIT OF RENTAL FEE PAYMENT

For the period
September 1, 2009 to August 31, 2010

RECEIVED
BLM AZ STATE OFFICE
2009 AUG 27 A 8:16

STATE OF ARIZONA)

SS.

COUNTY OF PINAL)

Michel Houseman, being duly sworn, deposes and says that he is a citizen of the United States and more than twenty-one years of age, and residing, La Grande, Oregon 97850, in Union County, State of Oregon, and is personally acquainted with the hereinafter described mining claims situated in the Pioneer Mining District, Pinal County, Arizona, the location notices of which are recorded in the office of the County Recorder of said county as described below:

See Exhibit "A" attached


That the owner of said claims (7 "Guzman" lode mining claims) is Harborlite Corporation, P.O. Box 960, Superior, AZ 85273, and that the enclosed "rental fees" of \$140.00 per claim for a total of \$980.00 (Nine Hundred Eighty dollars) were paid by Harborlite Corporation, for the purpose of complying with the laws of the United States pertaining to assessment of annual work, and that said claims are being held for the valuable mineral contained therein. This "rental fee" is required in accordance with the Act of October 5, 1992 (Public Law 102-381, 106 Stat. 1374, 1378-79) and is in lieu of the requirements for performing assessment work under 30 U.S.C. 28-28e and for filing an annual Affidavit of Labor with the proper office of the Bureau of Land Management as outlined under Section 314(a) and (c) of FLPMA and §3833.2.

These "rental fees" are being submitted to cover mining claims comprising a contiguous group.

DATED this 13 day of August, A.D., 2009

Michel Houseman
Michel Houseman

Subscribed and sworn before me this 13th day of August, A.D., 2009



[Signature]
Notary Public

EXHIBIT "A"

The following mining claims are located in Sections 8 & 9, T.2 S., R.12 E., Gila & Salt River Meridian, County of Pinal, State of Arizona and are duly recorded as indicated below, at the office of the County Recorder, Pinal County, Arizona:

<u>Lode Name</u>	<u>Book</u>	<u>Page(s)</u>	<u>B.L.M. Serial #</u>	<u>Location Date</u>
I-DO-IT	53	414	A MC 87677	4/13/45
Amended	443	89		
2 nd Amended	1618	373-374		
LA CHOLLA	54	119	A MC 87678	12/17/45
Amended	1618	375-376		
HAVALINA No. 2	53	428	A MC 87679	6/04/45
Amended	443	88		
2 nd Amended	1618	381-382		
HAVALINA	53	427	A MC 87680	4/11/45
Amended	1618	379-380		
ATOMIC BOMB	54	43	A MC 87683	11/13/45
Amended	1618	377-378		
CRUZALITE	438	246	A MC 87684	11/04/65
Amended	1618	387-388		
MARKIE'S FRACTION	267	500	A MC 87685	5/01/60
Amended	1618	389-390		

RECORDED
 2009 AUG 27 A 9:15
 CLM/AZ/2009



United States Department of the Interior

BUREAU OF LAND MANAGEMENT

Arizona State Office

One North Central Avenue, Suite 800

Phoenix, Arizona 85004-4427

www.blm.gov/az/

August 7, 2009



In Reply Refer To:
3862 (9330) AB
AZA 27337

RECEIVED
BLM ARIZONA STATE OFFICE
2009 AUG 27 A 8:16
PHOENIX, ARIZONA

CERTIFIED MAIL – RETURN RECEIPT REQUESTED 7008 2810 0000 6281 1945

DECISION

Harborlite Corporation	:	Mineral Patent Application
1950 East W Avenue	:	AZA 27337
Vicksburg, Michigan 49097	:	

PARTIAL WITHDRAWAL OF MINERAL PATENT APPLICATION

AZA 27337 ACCEPTED

FINAL CERTIFICATE CANCELLED IN PART

On November 27, 1992, the above-identified mineral patent application was filed with the Bureau of Land Management (BLM). The First Half – Mineral Entry Final Certificate issued December 1, 1994.

On July 23, 2009, Harborlite Corporation, the authorized representative for Guzman Construction Company, as provided in a letter dated November 18, 1996, requested the withdrawal of the following mining claims from the patent application. As requested, the mining claims are hereby withdrawn in their entirety.

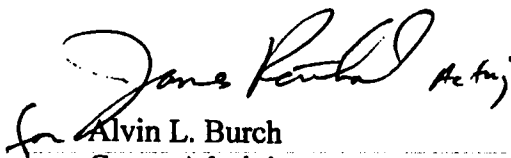
AMC 87683	ATOMIC BOMB
AMC 87684	CRUZALITE
AMC 87680	HAVALINA
AMC 87679	HAVALINA No. 2
AMC 87677	I-DO-IT
AMC 87678	LA CHOLLA
AMC 87985	MARKIE'S FRACTION

The withdrawal of the subject mining claims is hereby accepted without prejudice from the application, and the appropriate final certificate has been cancelled in part.

Now that the final certificate has been cancelled for the above-cited mining claims, the rental fee, implemented by the 1993 Appropriations Act and 74 FR 30959 – 30962 (June 29, 2009), in the amount of \$140 for each of the mining claims withdrawn, will be due on or before September 1, 2009.

Our records indicate that on June 9, 1993, the purchase money was received. A refund in the amount of \$475 will be authorized and sent to the address above.

If you have any questions, please contact Amy Bunda at 602-417-9334.


Alvin L. Burch
Group Administrator
Renewable and Mineral Resources

cc:

Guzman Construction Company
Attn: Mike Guzman, Jr.
P.O. Box 3100
Globe, Arizona 85502

Tonto National Forest
2324 E. McDowell Road
Phoenix, Arizona 85006

Harborlite Corporation
c/o World Minerals, Inc.
Attn: Michael Houseman
1501 6th Street
La Grande, Oregon 97850

RECEIVED
CLIMATE DIVISION
2009 AUG 27 A 8:16
PHOENIX, ARIZONA



WORLD
MINERALS

WORLD MINERALS INC.
Post Office Box 287
1501 6th Street
La Grande, OR 97850
Tel: 541-963-3987
Fax: 541-963-3995

August 10, 2009

U.S. Department of the Interior
Bureau of Land Management
Attn: Public Room
222 N. Central Avenue
Phoenix, AZ 85004

RECEIVED
BLM/ASO/PHOENIX
2009 AUG 27 A 8:16
MICHEL HOUSEMAN

Gentlemen:

Enclosed are four (4) "Affidavit of Rental Fee Payment" for the period September 1, 2009 to August 31, 2010 with Exhibits "A" attached. These Affidavits pertain to the claims of Harborlite Corporation as follows:

Harborlite – 2 lodes, 1 mill site

Bobbie Jo – 10 lodes
Guzman – 10 placers
Nord - 135 lodes, 2 mill sites

We are enclosing our check in the amount of \$22,400.00 representing the fee for filing based on \$140.00 per claim rental fees for these 160 claims. Please acknowledge receipt of these rental fees.

Sincerely,
WORLD MINERALS INC.

Michel Houseman
Manager, Mine Planning & Exploration

MH/jst

Enclosures

STATE OF ARIZONA)
)
COUNTY OF PINAL) SS.

AFFIDAVIT OF RENTAL FEE PAYMENT
For the period
September 1, 2009 to August 31, 2010

STATE OF ARIZONA)
)
COUNTY OF PINAL) SS.

Michel Houseman, being duly sworn, deposes and says that he is a citizen of the United States and more than twenty-one years of age, and resides at 484 Hawthorne Street, La Grande, Oregon 97850, in Union County, State of Oregon, and is personally acquainted with the hereinafter described mining claims situated in the Pioneer Mining District, Pinal County, Arizona, the location notices of which are recorded in the office of the County Recorder of said county as described below:

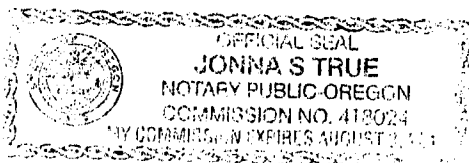
See Exhibit "A" attached

That the owner of said claims (2 lode mining claims and 1 millsite) is Harborlite Corporation, and that the enclosed "rental fees" of \$140.00 per claim for a total of \$420.00 (Four Hundred Twenty dollars) were paid by Harborlite Corporation, P.O. Box 960, Superior, AZ 85273, for the purpose of complying with the laws of the United States pertaining to assessment of annual work, and that said lode claims are being held for the valuable mineral contained therein and the millsite for the purpose of enhancing a fines containment area in conjunction with the mining operation. This "rental fee" is required in accordance with the Act of October 5, 1992 (Public Law 102-381, 106 Stat. 1374, 1378-79) and is in lieu of the requirements for performing assessment work under 30 U.S.C. 28-28e and for filing an annual Affidavit of Labor with the proper office of the Bureau of Land Management as outlined under Section 314(a) and (c) of FLPMA and §3833.2.

DATED this 10 day of AUGUST, A.D., 2009

Michel Houseman
Michel Houseman

Subscribed and sworn before me this 10th day of August, A.D., 2009



Jonna S True
Notary Public

EXHIBIT "A"

The following mining claims are located in Secs. 4, 8 & 9, T.2 S., R.12 E., G. & S.R.M., Pioneer Mining District, Pinal County, State of Arizona, the Location Notices are recorded in the office of the County Recorder of said county as described below:

<u>Claim Name</u>	<u>Docket</u>	<u>Page(s)</u>	<u>B.L.M. Serial #</u>
FORGOTTEN WEDGE lode	374	545	✓ A MC 66077
MARY T. FRACTION lode	1668	450-451	✓ A MC 303417
HARBORLITE MILLSITE NO. 3A Amended	1781 1797	639-640 124-125	✓ A MC 317479

266076

RECEIVED
PINAL COUNTY RECORDER
2009 AUG 27 A 8:16
PINAL COUNTY, ARIZONA

STATE OF ARIZONA)
)
COUNTY OF PINAL)

SS.

AFFIDAVIT OF RENTAL FEE PAYMENT
For the period
September 1, 2009 to August 31, 2010

CLERK OF SUPERIOR COURT
COUNTY OF PINAL, ARIZONA
2009 AUG 27 A 8:17

STATE OF ARIZONA)
)
COUNTY OF PINAL)

SS.

Michel Houseman, being duly sworn, deposes and says that he is a citizen of the United States and more than twenty-one years of age, and resides at 484 Hawthorne Street, La Grande, Oregon 97850, in Union County, State of Oregon, and is personally acquainted with the hereinafter described millsite claims situated in the Pioneer Mining District, Pinal County, Arizona, the location notices of which are recorded in the office of the County Recorder of said county as described below:

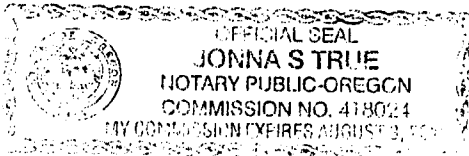
See Exhibit "A" (8 pages) attached

That the owner of said claims (2 mill sites and 135 lodes formerly known as the Nord claims) is Harborlite Corporation, and that the enclosed "rental fees" of \$140.00 per claim for a total of \$19,180.00 (Nineteen Thousand, One Hundred Eighty dollars) were paid by Harborlite Corporation, P.O. Box 960, Superior, AZ 85273, for the purpose of complying with the laws of the United States pertaining to assessment of annual work, and that said claims are being held for the purpose of mining (on lode claims) and milling (on mill sites) perlite ore which is mined on our lode claims. This "rental fee" is required in accordance with the Act of October 5, 1992 (Public Law 102-381, 106 Stat. 1374, 1378-79) and is in lieu of the requirements for performing assessment work under 30 U.S.C. 28-28e and for filing an annual Affidavit of Labor with the proper office of the Bureau of Land Management as outlined under Section 314(a) and (c) of FLPMA and §3833.2.

DATED this 10 day of AUGUST, A.D., 2009

Michel Houseman
Michel Houseman

Subscribed and sworn before me this 10th day of August, A.D., 2009



Jonna S True
Notary Public

EXHIBIT "A"

(page 1)

The following mining claims are located in Pinal County, State of Arizona, the location notices of which are recorded in the office of the County Recorder of said County as described below:

<u>Claim Name</u>	<u>Book/Docket</u>	<u>Page(s)</u>	<u>B.L.M. Serial #</u>
ROSEMARIE No. 6 Exception lode (situate in Sec.8)	507	87	A MC 66079 ✓
Candy Rock Fraction lode (situate in Sec. 16)	1556	712-713	A MC 289764 ✓ L
Lucero millsite (situate in Sec. 4)	1786	558-559	A MC 319070 ✓ L
Cynthia & John millsite (situate in Sec. 4)	993	426-427	A MC 94571 ✓




All claims are located in T.2 S., R.12 E., G. & S.R.M.

RECORDED
2009 AUG 27 A 8:17
PINAL COUNTY, ARIZONA

EXHIBIT "A"

(page 2)

The following lode mining claims are located in Secs. 8 & 9, T.2 S., R.12 E., Gila & Salt River Meridian, County of Pinal, State of Arizona:

<u>Lode Claim Name</u>	<u>Recorded</u> <u>Book</u>	<u>Page</u>	<u>B.L.M. Serial #</u>
ROSEMARIE No. 1 Exception Amended	500 507	414 86	A MC 66078 * 
ROSEMARIE No. 7 Exception Amended	500 507	420 88	A MC 66080 * 
ROSEMARIE No. 8 Exception Amended Amended	500 507 Doc. 1082-045	421 89	A MC 66081
ROSEMARIE No. 9 Exception Amended	500 507	422 90	A MC 66082
ROSEMARIE No. 10 Exception Amended	500 507	423 91	A MC 66083 
ROSEMARIE No. 12 Exception Amended Amended	500 507 Doc. 1082-047	425 92	A MC 66084
ROSEMARIE No. 13 Exception Amended	500 507	426 93	A MC 66085
ROSEMARIE No. 14 Exception Amended	500 507	427 94	A MC 66086

2009 AUG 27 A 8:17

EXHIBIT "A"

(pages 3 & 4)

The following mining claims are located in Secs. 27, 28, 32, 33 & 34, T.2 S., R.12 E., and Secs. 3 & 4, T.3 S., R12 E., Gila & Salt River Meridian, County of Pinal, State of Arizona:

<u>Lode Claim Name</u>	<u>Book</u>	<u>Recorded</u> <u>Page</u>	<u>B.L.M. Serial #</u>
Hal #1	1382	220-221	A MC 259557
Hal #2	1382	222-223	A MC 259558
Hal #3	1382	224-225	A MC 259559
Hal #4	1382	226-227	A MC 259560
Hal #5	1382	228-229	A MC 259561
Hal #6	1382	230-231	A MC 259562
Hal #7	1382	232-233	A MC 259563
Hal #8	1382	234-235	A MC 259564
Hal #9	1382	236-237	A MC 259565
Hal #10	1382	238-239	A MC 259566
Hal #11	1382	240-241	A MC 259567
Hal #12	1382	242-243	A MC 259568
Hal #13	1382	244-245	A MC 259569
Hal #14	1382	246-247	A MC 259570
Hal #15	1382	248-249	A MC 259571
Hal #16	1382	250-251	A MC 259572
Hal #17	1382	252-253	A MC 259573
Hal #18	1382	254-255	A MC 259574
Hal #19	1382	256-257	A MC 259575
Hal #20	1382	258-259	A MC 259576
Hal #21	1382	260-261	A MC 259577
Hal #22	1382	262-263	A MC 259578
Hal #23	1382	264-265	A MC 259579
Hal #24	1382	266-267	A MC 259580
Hal #25	1382	268-269	A MC 259581

2009 AUG 27 A 8:17

RECEIVED
BLM DISTRICT OFFICE

EXHIBIT "A"

(page 5)

The following mining claims are located in Sec. 16, 17 & 20, T.2 S., R.12 E., Gila & Salt River Meridian, County of Pinal, State of Arizona:

<u>Lode Claim Name</u>	<u>Recorded</u>		<u>B.L.M. Serial #</u>
	<u>Book</u>	<u>Page</u>	
Magic #1	1382	292-293	A MC 259593
Magic #2	1382	294-295	A MC 259594
Magic #3	1382	296-297	A MC 259595
Magic #4	1382	298-299	A MC 259596
Magic #5	1382	300-301	A MC 259597
Magic #6	1382	302-303	A MC 259598
Magic #7	1382	304-305	A MC 259599
Magic #8	1382	306-307	A MC 259600
Magic #9	1382	308-309	A MC 259601
Magic #10	1382	310-311	A MC 259602
Magic #11	1382	312-313	A MC 259603
Magic #12	1382	314-315	A MC 259604
Magic #13	1382	316-317	A MC 259605
Magic #14	1382	318-319	A MC 259606
Magic #15	1382	320-321	A MC 259607
Magic #23	1382	336-337	A MC 259615
Magic #24	1382	338-339	A MC 259616
Magic #25	1382	340-341	A MC 259617
Magic #26	1382	342-343	A MC 259618
Magic #27	1556	710-711	A MC 289765

PHOENIX, ARIZONA

2009 AUG 27 A 8:17

RECEIVED
BLM AZ REGIONAL OFFICE

Hal #26	1382	270-271	A MC 259582
Hal #27	1382	272-273	A MC 259583
Hal #28	1832	274-275	A MC 259584
Hal #29	1382	276-277	A MC 259585
Hal #30	1382	278-279	A MC 259586
Hal #31	1382	280-281	A MC 259587
Hal #32	1382	282-283	A MC 259588
Hal #33	1382	284-285	A MC 259589
Hal #34	1382	286-287	A MC 259590
Hal #35	1382	288-289	A MC 259591
Hal #36	1382	290-291	A MC 259592 * →
Tekoa #9	1382	410-411	A MC 259652
Tekoa #10	1382	412-413	A MC 259653
Tekoa #11	1382	414-415	A MC 259654
Tekoa #12	1382	416-417	A MC 259655
Tekoa #13	1382	418-419	A MC 259656

ELIMINATED
 2009 AUG 27 A 8:17
 ELIMINATED

EXHIBIT "A"

(page 6)

The following mining claims are located in Sec. 12, T.2 S., R.11 E. and Secs. 7 & 8, T.2 S., R.12 E., Gila & Salt River Meridian, County of Pinal, State of Arizona:

<u>Lode Claim Name</u>	<u>Book</u>	<u>Recorded</u> <u>Page</u>	<u>B.L.M. Serial #</u>
Seattle #1	1382	344-345	A MC 259619
Seattle #2	1382	346-347	A MC 259620
Seattle #3	1382	348-349	A MC 259621
Seattle #4	1382	350-351	A MC 259622
Seattle #5	1382	352-353	A MC 259623
Seattle #6	1382	354-355	A MC 259624
Seattle #7	1382	356-357	A MC 259625
Seattle #8	1382	358-359	A MC 259626
Seattle #9	1382	360-361	A MC 259627
Seattle #10	1382	362-363	A MC 259628
Seattle #11	1382	364-365	A MC 259629
Seattle #12	1382	366-367	A MC 259630
Seattle #13	1382	368-369	A MC 259631
Seattle #14	1382	370-371	A MC 259632
Seattle #15	1382	372-373	A MC 259633
Seattle #16	1382	374-375	A MC 259634
Seattle #17	1382	376-377	A MC 259635
Seattle #18	1382	378-379	A MC 259636
Seattle #19	1382	380-381	A MC 259637
Seattle #20	1382	382-383	A MC 259638
Seattle #21	1382	384-385	A MC 259639
Seattle #22	1382	386-387	A MC 259640
Seattle #23	1382	388-389	A MC 259641
Seattle #24	1382	390-391	A MC 259642
Seattle #25	1382	392-393	A MC 259643

RECEIVED
BLM AZONA
2001 AUG 27 A 9:17

EXHIBIT "A"

(page 7)

The following mining claims are located in Secs. 8, 17 and 18, T.2 S., R.12 E., Gila & Salt River Meridian, County of Pinal, State of Arizona:

<u>Lode Claim Name</u>	<u>Recorded</u>		<u>B.L.M. Serial #</u>
	<u>Book</u>	<u>Page</u>	
Sil-Flo No. 1	1420	465-466	A MC 265778 ✓
Sil-Flo No. 2	1420	467-468	A MC 265779
Sil-Flo No. 3	1420	469-470	A MC 265780
Sil-Flo No. 4	1420	471-472	A MC 265781
Sil-Flo No. 5	1420	473-474	A MC 265782
Sil-Flo No. 6	1420	475-476	A MC 265783
Sil-Flo No. 7	1420	477-478	A MC 265784
Sil-Flo No. 8	1420	479-480	A MC 265785
Sil-Flo No. 9	1420	481-482	A MC 265786
Sil-Flo No. 10	1420	483-484	A MC 265787
Sil-Flo No. 11	1420	485-486	A MC 265788
Sil-Flo No. 12	1420	487-488	A MC 265789
Sil-Flo No. 13	1420	489-490	A MC 265790
Sil-Flo No. 14	1420	491-492	A MC 265791
Sil-Flo No. 15	1420	493-494	A MC 265792
Sil-Flo No. 16	1420	495-496	A MC 265793
Sil-Flo No. 17	1420	497-498	A MC 265794
Sil-Flo No. 18	1420	499-500	A MC 265795

2009 AUG 27 A 8:17
RECEIVED
B.L.M. OFFICE

EXHIBIT "A"

(page 8)

The following mining claims are located in Secs. 15, 16, 21 and 22, T.2 S., R.12 E., Gila & Salt River Meridian, County of Pinal, State of Arizona:

<u>Lode Claim Name</u>	<u>Recorded</u>		<u>B.L.M. Serial #</u>
	<u>Book</u>	<u>Page</u>	
Sil-Flo No. 19	1420	501-502	A MC 265796
Sil-Flo No. 20	1420	503-504	A MC 265797
Sil-Flo No. 21	1420	505-506	A MC 265798
Sil-Flo No. 22	1420	507-508	A MC 265799
Sil-Flo No. 23	1420	509-510	A MC 265800
Sil-Flo No. 24	1420	511-512	A MC 265801
Sil-Flo No. 25	1420	513-514	A MC 265802
Sil-Flo No. 26	1420	515-516	A MC 265803
Sil-Flo No. 27	1420	517-518	A MC 265804
Sil-Flo No. 28	1420	519-520	A MC 265805
Sil-Flo No. 29	1420	521-522	A MC 265806
Sil-Flo No. 30	1420	523-524	A MC 265807
Sil-Flo No. 31	1420	525-526	A MC 265808
Sil-Flo No. 32	1420	527-528	A MC 265809
Sil-Flo No. 33	1420	529-530	A MC 265810
Sil-Flo No. 34	1420	531-532	A MC 265811
Sil-Flo No. 35	1420	533-534	A MC 265812
Sil-Flo No. 36	1396	458-459	A MC 262396
Amended	1420	535-536	
Sil-Flo No. 37	1396	460-461	A MC 262397
Amended	1420	537-538	
Volcano No. 12R	1396	462-463	A MC 262398
Amended	1420	539-540	
(Amended name – Sil Flo No. 38)			
Sil-Flo No. 39	1420	541-542	A MC 265813

2009 AUG 27 A.S. 17

RECEIVED
BLM AZONA DISTRICT OFFICE

STATE OF ARIZONA)
) SS.
COUNTY OF PINAL)

AFFIDAVIT OF RENTAL FEE PAYMENT
For the period
September 1, 2009 to August 31, 2010

STATE OF ARIZONA)
) SS.
COUNTY OF PINAL)

Michel Houseman, being duly sworn, deposes and says that he is a citizen of the United States and more than twenty-one years of age, and resides at 484 Hawthorne Street, La Grande, Oregon 97850, in Union County, State of Oregon, and is personally acquainted with the hereinafter described mining claims situated in the Pioneer Mining District, Pinal County, Arizona, the location notices of which are recorded in the office of the County Recorder of said county as described below:

See Exhibit "A" attached


That the owner of said claims (10 lode mining claims) is Lewis and Thomas Williams, and that the enclosed "rental fees" of \$140.00 per claim for a total of \$1,400.00 (One Thousand Four Hundred dollars) were paid by Harborlite Corporation, P.O. Box 960, Superior, AZ 85273, for the purpose of complying with the laws of the United States pertaining to assessment of annual work, and that said claims are being held for the valuable mineral contained therein. This "rental fee" is required in accordance with the Act of October 5, 1992 (Public Law 102-381, 106 Stat. 1374, 1378-79) and is in lieu of the requirements for performing assessment work under 30 U.S.C. 28-28e and for filing an annual Affidavit of Labor with the proper office of the Bureau of Land Management as outlined under Section 314(a) and (c) of FLPMA and §3833.2.

These "rental fees" are being submitted to cover mining claims comprising a contiguous group.

DATED this 10 day of AUGUST, A.D., 2009


Michel Houseman

Subscribed and sworn before me this 10th day of August, A.D., 2009




Notary Public

EXHIBIT "A"

<u>Lode Claim Name</u>	<u>Loc. Date</u>	<u>Book</u>	<u>Pinal County</u>		<u>B.L.M. Data</u>		<u>Locator</u>
			<u>Page(s)</u>	<u>Filing Date</u>	<u>Serial No.</u>	<u>Date</u>	
Bobbie Jo Perlite No. 1	10/6/85	1314	459-60	10/7/85	A MC 245404	11/4/85	Thomas Williams
Amended	1/11/90	1651	501-02	1/15/90		2/8/90	
Bobbie Jo Perlite No. 2	10/6/85	1314	457-58	10/7/85	A MC 245405	11/4/85	Thomas Williams
Amended	1/11/90	1651	503-04	1/15/90		2/8/90	
Bobbie Jo Perlite No. 3	10/6/85	1314	455-56	10/7/85	A MC 245406	11/4/85	Thomas Williams
Bobbie Jo Perlite No. 4	10/12/85	1315	788-89	10/15/85	A MC 245407	11/4/85	Thomas Williams
Bobbie Jo Perlite No. 5	10/12/85	1315	790-91	10/15/85	A MC 245408	11/4/85	Thomas Williams
Bobbie Jo Perlite No. 6	10/12/85	1315	792-93	10/15/85	A MC 245409	11/4/85	Thomas Williams
Bobbie Jo Perlite No. 7	10/12/85	1315	796-97	10/15/85	A MC 245410	11/4/85	Thomas Williams
Bobbie Jo Perlite No. 8	10/12/85	1315	794-95	10/15/85	A MC 245411	11/4/85	Thomas Williams
B J No. 9	2/10/90	1657	523-24	2/20/90	A MC 301847	3/2/90	Lewis Williams
B J No. 10	4/8/92	1817	118-19	4/9/92	A MC 321062	4/30/92	Lewis Williams

RECEIVED
ELMENDORF OFFICE
2004 AUG 27 A 8:17

STATE OF ARIZONA)
)
COUNTY OF PINAL)

SS.

AFFIDAVIT OF RENTAL FEE PAYMENT
For the period
September 1, 2009 to August 31, 2010

STATE OF ARIZONA)
)
COUNTY OF PINAL)

SS.

Michel Houseman, being duly sworn, deposes and says that he is a citizen of the United States and more than twenty-one years of age, and resides at 484 Hawthorne Street, La Grande, Oregon 97850, in Union County, State of Oregon, and is personally acquainted with the hereinafter described mining claims situated in the Pioneer Mining District, Pinal County, Arizona, the location notices of which are recorded in the office of the County Recorder of said county as described below:

See Exhibit "A" attached


That the owner of said claims (10 "Guzman" placer mining claims) is Harborlite Corporation, P.O. Box 960, Superior, AZ 85273, and that the enclosed "rental fees" of \$140.00 per claim for a total of \$1,400.00 (One Thousand Four Hundred dollars) were paid by Harborlite Corporation, for the purpose of complying with the laws of the United States pertaining to assessment of annual work, and that said claims are being held for the valuable mineral contained therein. This "rental fee" is required in accordance with the Act of October 5, 1992 (Public Law 102-381, 106 Stat. 1374, 1378-79) and is in lieu of the requirements for performing assessment work under 30 U.S.C. 28-28e and for filing an annual Affidavit of Labor with the proper office of the Bureau of Land Management as outlined under Section 314(a) and (c) of FLPMA and §3833.2.

These "rental fees" are being submitted to cover mining claims comprising a contiguous group.

DATED this 10 day of August, A.D., 2009


Michel Houseman

Subscribed and sworn before me this 10th day of August, A.D., 2009




Notary Public

EXHIBIT "A"

90404

The following mining claims are located in Sections 8 & 16, T.2 S., R.12 E., Gila & Salt River Meridian, County of Pinal, State of Arizona and are duly recorded as indicated below, at the office of the County Recorder, Pinal County, Arizona:

<u>Placer Claim Name</u>	<u>Legal Description</u> <u>Section 8, T2S R12E</u>	<u>Date</u> <u>Located</u>	<u>Pinal County</u> <u>Book</u> <u>Page</u>	<u>BLM</u> <u>AMC#</u>
Black Eye	W $\frac{1}{2}$ SE $\frac{1}{4}$ SE $\frac{1}{4}$ NW $\frac{1}{4}$, SW $\frac{1}{4}$ SE $\frac{1}{4}$ NW $\frac{1}{4}$, W $\frac{1}{2}$ NW $\frac{1}{4}$ SE $\frac{1}{4}$ NW $\frac{1}{4}$	6/26/65	423 121	90407
Blueberry	NE $\frac{1}{4}$ SE $\frac{1}{4}$ NW $\frac{1}{4}$, E $\frac{1}{2}$ NW $\frac{1}{4}$ SE $\frac{1}{4}$ NW $\frac{1}{4}$ E $\frac{1}{2}$ SW $\frac{1}{4}$ NE $\frac{1}{4}$ NW $\frac{1}{4}$	6/26/65	423 116	90406
Dewdrop	N $\frac{1}{2}$ SW $\frac{1}{4}$ NE $\frac{1}{4}$	6/26/65	423 114	90411
Divide	SE $\frac{1}{4}$ SE $\frac{1}{4}$ NW $\frac{1}{4}$ SE $\frac{1}{4}$, NE $\frac{1}{4}$ NE $\frac{1}{4}$ SW $\frac{1}{4}$ SE $\frac{1}{4}$, N $\frac{1}{2}$ NW $\frac{1}{4}$ SE $\frac{1}{4}$ SE $\frac{1}{4}$, NW $\frac{1}{4}$ NE $\frac{1}{4}$ SE $\frac{1}{4}$ SE $\frac{1}{4}$, S $\frac{1}{2}$ SW $\frac{1}{4}$ NE $\frac{1}{4}$ SE $\frac{1}{4}$, SW $\frac{1}{4}$ SE $\frac{1}{4}$ NE $\frac{1}{4}$ SE $\frac{1}{4}$	6/26/65	423 122	90414
Havalina	W $\frac{1}{2}$ NE $\frac{1}{4}$ NW $\frac{1}{4}$ SE $\frac{1}{4}$, SE $\frac{1}{4}$ NW $\frac{1}{4}$ NW $\frac{1}{4}$ SE $\frac{1}{4}$, N $\frac{1}{2}$ SE $\frac{1}{4}$ NW $\frac{1}{4}$ SE $\frac{1}{4}$, SE $\frac{1}{4}$ NE $\frac{1}{4}$ NW $\frac{1}{4}$ SE $\frac{1}{4}$, SW $\frac{1}{4}$ NW $\frac{1}{4}$ NE $\frac{1}{4}$ SE $\frac{1}{4}$, NW $\frac{1}{4}$ SW $\frac{1}{4}$ NE $\frac{1}{4}$ SE $\frac{1}{4}$	6/26/65	423 117	90408
Havalina No. 1	N $\frac{1}{2}$ NW $\frac{1}{4}$ NW $\frac{1}{4}$ SE $\frac{1}{4}$, NE $\frac{1}{4}$ NE $\frac{1}{4}$ SW $\frac{1}{4}$, E $\frac{1}{2}$ NW $\frac{1}{4}$ NE $\frac{1}{4}$ SW $\frac{1}{4}$	6/26/65	423 118	90409
Havalina No. 2	E $\frac{1}{2}$ SE $\frac{1}{4}$ SE $\frac{1}{4}$ NW $\frac{1}{4}$, SW $\frac{1}{4}$ SW $\frac{1}{4}$ NE $\frac{1}{4}$, W $\frac{1}{2}$ SE $\frac{1}{4}$ SW $\frac{1}{4}$ NE $\frac{1}{4}$	6/26/65	423 120	90410
I-DO-IT	E $\frac{1}{2}$ SE $\frac{1}{4}$ SW $\frac{1}{4}$ NE $\frac{1}{4}$, NW $\frac{1}{4}$ SE $\frac{1}{4}$ NE $\frac{1}{4}$, W $\frac{1}{2}$ SW $\frac{1}{4}$ SE $\frac{1}{4}$ NE $\frac{1}{4}$	6/26/65	423 119	90412
Look-Out-Wedge	NE $\frac{1}{4}$ NE $\frac{1}{4}$ NW $\frac{1}{4}$ SE $\frac{1}{4}$, N $\frac{1}{2}$ NW $\frac{1}{4}$ NE $\frac{1}{4}$ SE $\frac{1}{4}$, SE $\frac{1}{4}$ NW $\frac{1}{4}$ NE $\frac{1}{4}$ SE $\frac{1}{4}$, W $\frac{1}{2}$ NE $\frac{1}{4}$ NE $\frac{1}{4}$ SE $\frac{1}{4}$, NE $\frac{1}{4}$ SW $\frac{1}{4}$ NE $\frac{1}{4}$ SE $\frac{1}{4}$, NW $\frac{1}{4}$ SE $\frac{1}{4}$ NE $\frac{1}{4}$ SE $\frac{1}{4}$	6/26/65	423 123	90413
<u>Section 16, T2S R12E</u>				
Self Protection	SW $\frac{1}{4}$ NE $\frac{1}{4}$ SW $\frac{1}{4}$ NW $\frac{1}{4}$, W $\frac{1}{2}$ SE $\frac{1}{4}$ SW $\frac{1}{4}$ NW $\frac{1}{4}$, NW $\frac{1}{4}$ NE $\frac{1}{4}$ NW $\frac{1}{4}$ SW $\frac{1}{4}$, W $\frac{1}{2}$ E $\frac{1}{2}$ NE $\frac{1}{4}$ SW $\frac{1}{4}$ NW $\frac{1}{4}$, E $\frac{1}{2}$ NW $\frac{1}{4}$ NE $\frac{1}{4}$ SW $\frac{1}{4}$ NW $\frac{1}{4}$, E $\frac{1}{2}$ SE $\frac{1}{4}$ NW $\frac{1}{4}$ SW $\frac{1}{4}$ NW $\frac{1}{4}$, E $\frac{1}{2}$ E $\frac{1}{2}$ SW $\frac{1}{4}$ SW $\frac{1}{4}$ NW $\frac{1}{4}$, W $\frac{1}{2}$ NE $\frac{1}{4}$ SE $\frac{1}{4}$ SW $\frac{1}{4}$ NW $\frac{1}{4}$, E $\frac{1}{2}$ NE $\frac{1}{4}$ NW $\frac{1}{4}$ NW $\frac{1}{4}$ SW $\frac{1}{4}$	1/22/51	42 362	89203

2009 JUN 27 A 9:17

PINAL COUNTY RECORDER

United States Department of the Interior
Bureau of Land Management
 BUSINESS & SUPPORT SVCS DIV
 ONE N CENTRAL AVE SUITE 800
 PHOENIX, AZ 85004 -4427
 Phone: (602) 417-9200

Receipt

No: 1988827

Transaction #: 2053013	
Date of Transaction: 08/27/2009	
CUSTOMER:	WORLD MINERALS INC PO BOX 287 LA GRANDE, OR 97850-0287 US

LINE #	QTY	DESCRIPTION	REMARKS	UNIT PRICE	TOTAL
1	2.00	LOCATABLE MINERALS / MINING CLAIMS-NOT NEW-UNADJUD, ONE AUTH NO. ONLY / MINING CLAIM MONEY RECEIVED CASES: AMC87677/\$980.00, AMC66077/\$22400.00	MAINT 2010	- n/a -	23380.00
TOTAL:					\$23,380.00

PAYMENT INFORMATION			
1	AMOUNT:	22400.00	POSTMARKED: 08/24/2009
	TYPE:	CHECK	RECEIVED: 08/27/2009
	CHECK NO:	6300001773	
	NAME:	HARBORLITE 100 MANSELL CT, E#300 ROSWELL GA 30076 US	
2	AMOUNT:	980.00	POSTMARKED: 08/24/2009
	TYPE:	CHECK	RECEIVED: 08/27/2009
	CHECK NO:	6300001774	
	NAME:	HARBORLITE, 100 MANSELL CT, E#300 ROSWELL GA 30076 US	

REMARKS

This receipt was generated by the automated BLM Collections and Billing System and is a paper representation of a portion of the official electronic record contained therein.



WORLD
MINERALS

WORLD MINERALS INC.
Post Office Box 287
1501 6th Street
La Grande, OR 97850
Tel: 541-963-3987
Fax: 541-963-3995

August 6, 2008

U.S. Department of the Interior
Bureau of Land Management
Attn: Public Room
222 N. Central Avenue
Phoenix, AZ 85004

Gentlemen:

Enclosed are four (4) "Affidavit of Rental Fee Payment" for the period September 1, 2008 to August 31, 2009 with Exhibits "A" attached. These Affidavits pertain to the claims of Harborlite Corporation as follows:

Harborlite – 2 lodes, 1 mill site

Bobbie Jo – 10 lodes
Guzman – 10 placers
Nord - 135 lodes, 2 mill sites

We are enclosing our check in the amount of \$20,000.00 representing the fee for filing based on \$125.00 per claim rental fees for these 160 claims. Please acknowledge receipt of these rental fees.

Sincerely,
WORLD MINERALS INC.

Joseph Lévy
Chief Geologist

JL/jst

Enclosures

ENTERED INTO COMPUTER
SEP 13 2008 PB

RECEIVED
BLMAZ STATE OFFICE
2008 AUG 28 P 2:49
PHOENIX, ARIZONA

STATE OF ARIZONA)
)
COUNTY OF PINAL) SS.

AFFIDAVIT OF RENTAL FEE PAYMENT
For the period
September 1, 2008 to August 31, 2009

RECEIVED
BLM AZ STATE OFFICE
2008 AUG 28 P 2:49
PHOENIX, ARIZONA


STATE OF ARIZONA)
)
COUNTY OF MARICOPA) SS.

Joseph Lévy, being duly sworn, deposes and says that he is a citizen of the United States and more than twenty-one years of age, and resides at 1606 Walnut Street, La Grande, Oregon 97850, in Union County, State of Oregon, and is personally acquainted with the hereinafter described millsite claims situated in the Pioneer Mining District, Pinal County, Arizona, the location notices of which are recorded in the office of the County Recorder of said county as described below:


See Exhibit "A" (8 pages) attached

That the owner of said claims (2 mill sites and 135 lodes formerly known as the Nord claims) is Harborlite Corporation, and that the enclosed "rental fees" of \$125.00 per claim for a total of \$17,125.00 (Seventeen Thousand, One Hundred Twenty Five dollars) were paid by Harborlite Corporation, P.O. Box 960, Superior, AZ 85273, for the purpose of complying with the laws of the United States pertaining to assessment of annual work, and that said claims are being held for the purpose of mining (on lode claims) and milling (on mill sites) perlite ore which is mined on our lode claims. This "rental fee" is required in accordance with the Act of October 5, 1992 (Public Law 102-381, 106 Stat. 1374, 1378-79) and is in lieu of the requirements for performing assessment work under 30 U.S.C. 28-28e and for filing an annual Affidavit of Labor with the proper office of the Bureau of Land Management as outlined under Section 314(a) and (c) of FLPMA and §3833.2.

DATED this 6 day of August, A.D., 2008


Joseph Lévy

Subscribed and sworn before me this 6th day of August, A.D., 2008




Notary Public

EXHIBIT "A"

(page 1)

The following mining claims are located in Pinal County, State of Arizona, the location notices of which are recorded in the office of the County Recorder of said County as described below:

<u>Claim Name</u>	<u>Book/Docket</u>	<u>Page(s)</u>	<u>B.L.M. Serial #</u>
ROSEMARIE No. 6 Exception lode (situate in Sec.8)	507	87	A MC 66079
Candy Rock Fraction lode (situate in Sec. 16)	1556	712-713	A MC 289764
Lucero millsite (situate in Sec. 4)	1786	558-559	A MC 319070
Cynthia & John millsite (situate in Sec. 4)	993	426-427	A MC 94571

All claims are located in T.2 S., R.12 E., G. & S.R.M.

RECEIVED
BLM AZ STATE OFFICE
2008 AUG 28 P 2:49
PHOENIX, ARIZONA

4/50

EXHIBIT "A"

(page 2)

The following lode mining claims are located in Secs. 8 & 9, T.2 S., R.12 E., Gila & Salt River Meridian, County of Pinal, State of Arizona:

<u>Lode Claim Name</u>	<u>Recorded</u> <u>Book</u>	<u>Page</u>	<u>B.L.M. Serial #</u>
ROSEMARIE No. 1 Exception Amended	500 507	414 86	A MC 66078
ROSEMARIE No. 7 Exception Amended	500 507	420 88	A MC 66080
ROSEMARIE No. 8 Exception Amended Amended	500 507 Doc. 1082-045	421 89	A MC 66081
ROSEMARIE No. 9 Exception Amended	500 507	422 90	A MC 66082
ROSEMARIE No. 10 Exception Amended	500 507	423 91	A MC 66083
ROSEMARIE No. 12 Exception Amended Amended	500 507 Doc. 1082-047	425 92	A MC 66084
ROSEMARIE No. 13 Exception Amended	500 507	426 93	A MC 66085
ROSEMARIE No. 14 Exception Amended	500 507	427 94	A MC 66086

RECEIVED
CLIMATE STATE OFFICE
2008 AUG 28 P 2:49
PHOENIX, ARIZONA
8/5C

EXHIBIT "A"

(pages 3 & 4)

The following mining claims are located in Secs. 27, 28, 32, 33 & 34, T.2 S., R.12 E., and Secs. 3 & 4, T.3 S., R12 E., Gila & Salt River Meridian, County of Pinal, State of Arizona:

<u>Lode Claim Name</u>	<u>Book</u>	<u>Recorded</u> <u>Page</u>	<u>B.L.M. Serial #</u>
Hal #1	1382	220-221	A MC 259557
Hal #2	1382	222-223	A MC 259558
Hal #3	1382	224-225	A MC 259559
Hal #4	1382	226-227	A MC 259560
Hal #5	1382	228-229	A MC 259561
Hal #6	1382	230-231	A MC 259562
Hal #7	1382	232-233	A MC 259563
Hal #8	1382	234-235	A MC 259564
Hal #9	1382	236-237	A MC 259565
Hal #10	1382	238-239	A MC 259566
Hal #11	1382	240-241	A MC 259567
Hal #12	1382	242-243	A MC 259568
Hal #13	1382	244-245	A MC 259569
Hal #14	1382	246-247	A MC 259570
Hal #15	1382	248-249	A MC 259571
Hal #16	1382	250-251	A MC 259572
Hal #17	1382	252-253	A MC 259573
Hal #18	1382	254-255	A MC 259574
Hal #19	1382	256-257	A MC 259575
Hal #20	1382	258-259	A MC 259576
Hal #21	1382	260-261	A MC 259577
Hal #22	1382	262-263	A MC 259578
Hal #23	1382	264-265	A MC 259579
Hal #24	1382	266-267	A MC 259580
Hal #25	1382	268-269	A MC 259581

RECEIVED
BLM AZ STATE OFFICE
2008 AUG 28 P 2:49
PHOENIX, ARIZONA

25/50

Hal #26	1382	270-271	A MC 259582
Hal #27	1382	272-273	A MC 259583
Hal #28	1832	274-275	A MC 259584
Hal #29	1382	276-277	A MC 259585
Hal #30	1382	278-279	A MC 259586
Hal #31	1382	280-281	A MC 259587
Hal #32	1382	282-283	A MC 259588
Hal #33	1382	284-285	A MC 259589
Hal #34	1382	286-287	A MC 259590
Hal #35	1382	288-289	A MC 259591
Hal #36	1382	290-291	A MC 259592
Tekoa #9	1382	410-411	A MC 259652
Tekoa #10	1382	412-413	A MC 259653
Tekoa #11	1382	414-415	A MC 259654
Tekoa #12	1382	416-417	A MC 259655
Tekoa #13	1382	418-419	A MC 259656

16/50

RECEIVED
DLN AZ STATE OFFICE
2008 AUG 28 P 2:49
PHOENIX, ARIZONA

EXHIBIT "A"

(page 5)

The following mining claims are located in Sec. 16, 17 & 20, T.2 S., R.12 E., Gila & Salt River Meridian, County of Pinal, State of Arizona:

<u>Lode Claim Name</u>	<u>Book</u>	<u>Recorded</u> <u>Page</u>	<u>B.L.M. Serial #</u>
Magic #1	1382	292-293	A MC 259593
Magic #2	1382	294-295	A MC 259594
Magic #3	1382	296-297	A MC 259595
Magic #4	1382	298-299	A MC 259596
Magic #5	1382	300-301	A MC 259597
Magic #6	1382	302-303	A MC 259598
Magic #7	1382	304-305	A MC 259599
Magic #8	1382	306-307	A MC 259600
Magic #9	1382	308-309	A MC 259601
Magic #10	1382	310-311	A MC 259602
Magic #11	1382	312-313	A MC 259603
Magic #12	1382	314-315	A MC 259604
Magic #13	1382	316-317	A MC 259605
Magic #14	1382	318-319	A MC 259606
Magic #15	1382	320-321	A MC 259607
Magic #23	1382	336-337	A MC 259615
Magic #24	1382	338-339	A MC 259616
Magic #25	1382	340-341	A MC 259617
Magic #26	1382	342-343	A MC 259618
Magic #27	1556	710-711	A MC 289765

RECEIVED
BLM AZ STATE OFFICE
2008 AUG 28 P 2:49
PHOENIX, ARIZONA

20/50

EXHIBIT "A"

(page 6)

The following mining claims are located in Sec. 12, T.2 S., R.11 E. and Secs. 7 & 8, T.2 S., R.12 E., Gila & Salt River Meridian, County of Pinal, State of Arizona:

<u>Lode Claim Name</u>	<u>Book</u>	<u>Recorded</u> <u>Page</u>	<u>B.L.M. Serial #</u>
Seattle #1	1382	344-345	A MC 259619
Seattle #2	1382	346-347	A MC 259620
Seattle #3	1382	348-349	A MC 259621
Seattle #4	1382	350-351	A MC 259622
Seattle #5	1382	352-353	A MC 259623
Seattle #6	1382	354-355	A MC 259624
Seattle #7	1382	356-357	A MC 259625
Seattle #8	1382	358-359	A MC 259626
Seattle #9	1382	360-361	A MC 259627
Seattle #10	1382	362-363	A MC 259628
Seattle #11	1382	364-365	A MC 259629
Seattle #12	1382	366-367	A MC 259630
Seattle #13	1382	368-369	A MC 259631
Seattle #14	1382	370-371	A MC 259632
Seattle #15	1382	372-373	A MC 259633
Seattle #16	1382	374-375	A MC 259634
Seattle #17	1382	376-377	A MC 259635
Seattle #18	1382	378-379	A MC 259636
Seattle #19	1382	380-381	A MC 259637
Seattle #20	1382	382-383	A MC 259638
Seattle #21	1382	384-385	A MC 259639
Seattle #22	1382	386-387	A MC 259640
Seattle #23	1382	388-389	A MC 259641
Seattle #24	1382	390-391	A MC 259642
Seattle #25	1382	392-393	A MC 259643

RECEIVED
BLM AZ STATE OFFICE
2008 AUG 28 P 2:49
PHOENIX, ARIZONA

25/SC

EXHIBIT "A"

(page 7)

The following mining claims are located in Secs. 8, 17 and 18, T.2 S., R.12 E., Gila & Salt River Meridian, County of Pinal, State of Arizona:

<u>Lode Claim Name</u>	<u>Recorded</u>		<u>B.L.M. Serial #</u>
	<u>Book</u>	<u>Page</u>	
Sil-Flo No. 1	1420	465-466	A MC 265778
Sil-Flo No. 2	1420	467-468	A MC 265779
Sil-Flo No. 3	1420	469-470	A MC 265780
Sil-Flo No. 4	1420	471-472	A MC 265781
Sil-Flo No. 5	1420	473-474	A MC 265782
Sil-Flo No. 6	1420	475-476	A MC 265783
Sil-Flo No. 7	1420	477-478	A MC 265784
Sil-Flo No. 8	1420	479-480	A MC 265785
Sil-Flo No. 9	1420	481-482	A MC 265786
Sil-Flo No. 10	1420	483-484	A MC 265787
Sil-Flo No. 11	1420	485-486	A MC 265788
Sil-Flo No. 12	1420	487-488	A MC 265789
Sil-Flo No. 13	1420	489-490	A MC 265790
Sil-Flo No. 14	1420	491-492	A MC 265791
Sil-Flo No. 15	1420	493-494	A MC 265792
Sil-Flo No. 16	1420	495-496	A MC 265793
Sil-Flo No. 17	1420	497-498	A MC 265794
Sil-Flo No. 18	1420	499-500	A MC 265795

RECEIVED
BLM AZ STATE OFFICE
2008 AUG 28 P 2:49
PHOENIX, ARIZONA

18/5C

EXHIBIT "A"

(page 8)

The following mining claims are located in Secs. 15, 16, 21 and 22, T.2 S., R.12 E., Gila & Salt River Meridian, County of Pinal, State of Arizona:

<u>Lode Claim Name</u>	<u>Book</u>	<u>Recorded</u> <u>Page</u>	<u>B.L.M. Serial #</u>
Sil-Flo No. 19	1420	501-502	A MC 265796
Sil-Flo No. 20	1420	503-504	A MC 265797
Sil-Flo No. 21	1420	505-506	A MC 265798
Sil-Flo No. 22	1420	507-508	A MC 265799
Sil-Flo No. 23	1420	509-510	A MC 265800
Sil-Flo No. 24	1420	511-512	A MC 265801
Sil-Flo No. 25	1420	513-514	A MC 265802
Sil-Flo No. 26	1420	515-516	A MC 265803
Sil-Flo No. 27	1420	517-518	A MC 265804
Sil-Flo No. 28	1420	519-520	A MC 265805
Sil-Flo No. 29	1420	521-522	A MC 265806
Sil-Flo No. 30	1420	523-524	A MC 265807
Sil-Flo No. 31	1420	525-526	A MC 265808
Sil-Flo No. 32	1420	527-528	A MC 265809
Sil-Flo No. 33	1420	529-530	A MC 265810
Sil-Flo No. 34	1420	531-532	A MC 265811
Sil-Flo No. 35	1420	533-534	A MC 265812
Sil-Flo No. 36	1396	458-459	A MC 262396
Amended	1420	535-536	
Sil-Flo No. 37	1396	460-461	A MC 262397
Amended	1420	537-538	
Volcano No. 12R	1396	462-463	A MC 262398
Amended	1420	539-540	
(Amended name – Sil Flo No. 38)			
Sil-Flo No. 39	1420	541-542	A MC 265813

RECEIVED
BLM AZ STATE OFFICE
2008 AUG 28 P 2:19
PINAL CO. ARIZONA

21/5C

STATE OF ARIZONA)
)
COUNTY OF PINAL) SS.

AFFIDAVIT OF RENTAL FEE PAYMENT

For the period
September 1, 2008 to August 31, 2009

RECEIVED
BLM AZ STATE OFFICE
2008 AUG 28 P 2:50
PHOENIX, ARIZONA

STATE OF ARIZONA)
)
COUNTY OF MARICOPA) SS.


Joseph Lévy, being duly sworn, deposes and says that he is a citizen of the United States and more than twenty-one years of age, and resides at 1606 Walnut Street, La Grande, Oregon 97850, in Union County, State of Oregon, and is personally acquainted with the hereinafter described mining claims situated in the Pioneer Mining District, Pinal County, Arizona, the location notices of which are recorded in the office of the County Recorder of said county as described below:

See Exhibit "A" attached


That the owner of said claims (10 "Guzman" placer mining claims) is Harborlite Corporation, P.O. Box 960, Superior, AZ 85273, and that the enclosed "rental fees" of \$125.00 per claim for a total of \$1,250.00 (One Thousand Two Hundred Fifty dollars) were paid by Harborlite Corporation, for the purpose of complying with the laws of the United States pertaining to assessment of annual work, and that said claims are being held for the valuable mineral contained therein. This "rental fee" is required in accordance with the Act of October 5, 1992 (Public Law 102-381, 106 Stat. 1374, 1378-79) and is in lieu of the requirements for performing assessment work under 30 U.S.C. 28-28e and for filing an annual Affidavit of Labor with the proper office of the Bureau of Land Management as outlined under Section 314(a) and (c) of FLPMA and §3833.2.

These "rental fees" are being submitted to cover mining claims comprising a contiguous group.

DATED this 6 day of August, A.D., 2008


Joseph Lévy

Subscribed and sworn before me this 6th day of August, A.D., 2008




Notary Public

EXHIBIT "A"

The following mining claims are located in Sections 8 & 16, T.2 S., R.12 E., Gila & Salt River Meridian, County of Pinal, State of Arizona and are duly recorded as indicated below, at the office of the County Recorder, Pinal County, Arizona:

<u>Placer Claim Name</u>	<u>Legal Description</u> <u>Section 8, T2S R12E</u>	<u>Date</u> <u>Located</u>	<u>Pinal County</u> <u>Book</u> <u>Page</u>	<u>BLM</u> <u>AMC#</u>
Black Eye	W $\frac{1}{2}$ SE $\frac{1}{4}$ SE $\frac{1}{4}$ NW $\frac{1}{4}$, SW $\frac{1}{4}$ SE $\frac{1}{4}$ NW $\frac{1}{4}$, W $\frac{1}{2}$ NW $\frac{1}{4}$ SE $\frac{1}{4}$ NW $\frac{1}{4}$	6/26/65	423 121	90407
Blueberry	NE $\frac{1}{4}$ SE $\frac{1}{4}$ NW $\frac{1}{4}$, E $\frac{1}{2}$ NW $\frac{1}{4}$ SE $\frac{1}{4}$ NW $\frac{1}{4}$ E $\frac{1}{2}$ SW $\frac{1}{4}$ NE $\frac{1}{4}$ NW $\frac{1}{4}$	6/26/65	423 116	90406
Dewdrop	N $\frac{1}{2}$ SW $\frac{1}{4}$ NE $\frac{1}{4}$	6/26/65	423 114	90411
Divide	SE $\frac{1}{4}$ SE $\frac{1}{4}$ NW $\frac{1}{4}$ SE $\frac{1}{4}$, NE $\frac{1}{4}$ NE $\frac{1}{4}$ SW $\frac{1}{4}$ SE $\frac{1}{4}$, N $\frac{1}{2}$ NW $\frac{1}{4}$ SE $\frac{1}{4}$ SE $\frac{1}{4}$, NW $\frac{1}{4}$ NE $\frac{1}{4}$ SE $\frac{1}{4}$ SE $\frac{1}{4}$, S $\frac{1}{2}$ SW $\frac{1}{4}$ NE $\frac{1}{4}$ SE $\frac{1}{4}$, SW $\frac{1}{4}$ SE $\frac{1}{4}$ NE $\frac{1}{4}$ SE $\frac{1}{4}$	6/26/65	423 122	90414
Havalina	W $\frac{1}{2}$ NE $\frac{1}{4}$ NW $\frac{1}{4}$ SE $\frac{1}{4}$, SE $\frac{1}{4}$ NW $\frac{1}{4}$ NW $\frac{1}{4}$ SE $\frac{1}{4}$, N $\frac{1}{4}$ SE $\frac{1}{4}$ NW $\frac{1}{4}$ SE $\frac{1}{4}$, SE $\frac{1}{4}$ NE $\frac{1}{4}$ NW $\frac{1}{4}$ SE $\frac{1}{4}$, SW $\frac{1}{4}$ NW $\frac{1}{4}$ NE $\frac{1}{4}$ SE $\frac{1}{4}$, NW $\frac{1}{4}$ SW $\frac{1}{4}$ NE $\frac{1}{4}$ SE $\frac{1}{4}$	6/26/65	423 117	90408
Havalina No. 1	N $\frac{1}{2}$ NW $\frac{1}{4}$ NW $\frac{1}{4}$ SE $\frac{1}{4}$, NE $\frac{1}{4}$ NE $\frac{1}{4}$ SW $\frac{1}{4}$, E $\frac{1}{2}$ NW $\frac{1}{4}$ NE $\frac{1}{4}$ SW $\frac{1}{4}$	6/26/65	423 118	90409
Havalina No. 2	E $\frac{1}{2}$ SE $\frac{1}{4}$ SE $\frac{1}{4}$ NW $\frac{1}{4}$, SW $\frac{1}{4}$ SW $\frac{1}{4}$ NE $\frac{1}{4}$, W $\frac{1}{2}$ SE $\frac{1}{4}$ SW $\frac{1}{4}$ NE $\frac{1}{4}$	6/26/65	423 120	90410
I-DO-IT	E $\frac{1}{2}$ SE $\frac{1}{4}$ SW $\frac{1}{4}$ NE $\frac{1}{4}$, NW $\frac{1}{4}$ SE $\frac{1}{4}$ NE $\frac{1}{4}$, W $\frac{1}{2}$ SW $\frac{1}{4}$ SE $\frac{1}{4}$ NE $\frac{1}{4}$	6/26/65	423 119	90412
Look-Out-Wedge	NE $\frac{1}{4}$ NE $\frac{1}{4}$ NW $\frac{1}{4}$ SE $\frac{1}{4}$, N $\frac{1}{2}$ NW $\frac{1}{4}$ NE $\frac{1}{4}$ SE $\frac{1}{4}$, SE $\frac{1}{4}$ NW $\frac{1}{4}$ NE $\frac{1}{4}$ SE $\frac{1}{4}$, W $\frac{1}{2}$ NE $\frac{1}{4}$ NE $\frac{1}{4}$ SE $\frac{1}{4}$, NE $\frac{1}{4}$ SW $\frac{1}{4}$ NE $\frac{1}{4}$ SE $\frac{1}{4}$, NW $\frac{1}{4}$ SE $\frac{1}{4}$ NE $\frac{1}{4}$ SE $\frac{1}{4}$	6/26/65	423 123	90413
<u>Section 16, T2S R12E</u>				
Self Protection	SW $\frac{1}{4}$ NE $\frac{1}{4}$ SW $\frac{1}{4}$ NW $\frac{1}{4}$, W $\frac{1}{2}$ SE $\frac{1}{4}$ SW $\frac{1}{4}$ NW $\frac{1}{4}$, NW $\frac{1}{4}$ NE $\frac{1}{4}$ NW $\frac{1}{4}$ SW $\frac{1}{4}$, W $\frac{1}{2}$ E $\frac{1}{2}$ NE $\frac{1}{4}$ SW $\frac{1}{4}$ NW $\frac{1}{4}$, E $\frac{1}{2}$ NW $\frac{1}{4}$ NE $\frac{1}{4}$ SW $\frac{1}{4}$ NW $\frac{1}{4}$, E $\frac{1}{2}$ SE $\frac{1}{4}$ NW $\frac{1}{4}$ SW $\frac{1}{4}$ NW $\frac{1}{4}$, E $\frac{1}{2}$ E $\frac{1}{2}$ SW $\frac{1}{4}$ SW $\frac{1}{4}$ NW $\frac{1}{4}$, W $\frac{1}{2}$ NE $\frac{1}{4}$ SE $\frac{1}{4}$ SW $\frac{1}{4}$ NW $\frac{1}{4}$, E $\frac{1}{2}$ NE $\frac{1}{4}$ NW $\frac{1}{4}$ NW $\frac{1}{4}$ SW $\frac{1}{4}$	1/22/51	42 362	89203

PHOENIX, ARIZONA
2008 AUG 28 P 2:50
RECEIVED
BLM AZ STATE OFFICE

10/50

STATE OF ARIZONA)
)
COUNTY OF PINAL) SS.

AFFIDAVIT OF RENTAL FEE PAYMENT
For the period
September 1, 2008 to August 31, 2009

STATE OF ARIZONA)
)
COUNTY OF MARICOPA) SS.

RECEIVED
BLM AZ STATE OFFICE
2008 AUG 28 P 2:50
PHOENIX, ARIZONA

Joseph Lévy, being duly sworn, deposes and says that he is a citizen of the United States and more than twenty-one years of age, and resides at 1606 Walnut Street, La Grande, Oregon 97850, in Union County, State of Oregon, and is personally acquainted with the hereinafter described mining claims situated in the Pioneer Mining District, Pinal County, Arizona, the location notices of which are recorded in the office of the County Recorder of said county as described below:


See Exhibit "A" attached

That the owner of said claims (2 lode mining claims and 1 millsite) is Harborlite Corporation, and that the enclosed "rental fees" of \$125.00 per claim for a total of \$375.00 (Three Hundred Seventy Five dollars) were paid by Harborlite Corporation, P.O. Box 960, Superior, AZ 85273, for the purpose of complying with the laws of the United States pertaining to assessment of annual work, and that said lode claims are being held for the valuable mineral contained therein and the millsite for the purpose of enhancing a fines containment area in conjunction with the mining operation. This "rental fee" is required in accordance with the Act of October 5, 1992 (Public Law 102-381, 106 Stat. 1374, 1378-79) and is in lieu of the requirements for performing assessment work under 30 U.S.C. 28-28e and for filing an annual Affidavit of Labor with the proper office of the Bureau of Land Management as outlined under Section 314(a) and (c) of FLPMA and §3833.2.

DATED this 6 day of August, A.D., 2008

Joseph Lévy
Joseph Lévy

Subscribed and sworn before me this 6th day of August, A.D., 2008



Jonna S. True
Notary Public

EXHIBIT "A"

The following mining claims are located in Secs. 4, 8 & 9, T.2 S., R.12 E., G. & S.R.M., Pioneer Mining District, Pinal County, State of Arizona, the Location Notices are recorded in the office of the County Recorder of said county as described below:

<u>Claim Name</u>	<u>Docket</u>	<u>Page(s)</u>	<u>B.L.M. Serial #</u>
FORGOTTEN WEDGE lode	374	545	A MC 66077
MARY T. FRACTION lode	1668	450-451	A MC 303417
HARBORLITE MILLSITE			
NO. 3A	1781	639-640	A MC 317479
Amended	1797	124-125	

RECEIVED
ELM AZ STATE OFFICE
2008 AUG 28 P 2:50
PHOENIX, ARIZONA

3/Sc

STATE OF ARIZONA)
)
COUNTY OF PINAL) SS.

AFFIDAVIT OF RENTAL FEE PAYMENT

For the period
September 1, 2008 to August 31, 2009

STATE OF ARIZONA)
)
COUNTY OF MARICOPA) SS.

Joseph Lévy, being duly sworn, deposes and says that he is a citizen of the United States and more than twenty-one years of age, and resides at 1606 Walnut Street, La Grande, Oregon 97850, in Union County, State of Oregon, and is personally acquainted with the hereinafter described mining claims situated in the Pioneer Mining District, Pinal County, Arizona, the location notices of which are recorded in the office of the County Recorder of said county as described below:

See Exhibit "A" attached

That the owner of said claims (10 lode mining claims) is Lewis and Thomas Williams, and that the enclosed "rental fees" of \$125.00 per claim for a total of \$1,250.00 (One Thousand Two Hundred Fifty dollars) were paid by Harborlite Corporation, P.O. Box 960, Superior, AZ 85273, for the purpose of complying with the laws of the United States pertaining to assessment of annual work, and that said claims are being held for the valuable mineral contained therein. This "rental fee" is required in accordance with the Act of October 5, 1992 (Public Law 102-381, 106 Stat. 1374, 1378-79) and is in lieu of the requirements for performing assessment work under 30 U.S.C. 28-28e and for filing an annual Affidavit of Labor with the proper office of the Bureau of Land Management as outlined under Section 314(a) and (c) of FLPMA and §3833.2.

These "rental fees" are being submitted to cover mining claims comprising a contiguous group.

DATED this 6 day of August, A.D., 2008


Joseph Lévy
Joseph Lévy

PHOENIX, ARIZONA

2008 AUG 28 P 2:50

RECEIVED
BLM AZ STATE OFFICE

Subscribed and sworn before me this 6th day of August, A.D., 2008



Jonna S True
Notary Public

EXHIBIT "A"

<u>Lode Claim Name</u>	<u>Loc. Date</u>	<u>Book</u>	<u>Pinal County</u>		<u>B.L.M. Data</u>		<u>Locator</u>
			<u>Page(s)</u>	<u>Filing Date</u>	<u>Serial No.</u>	<u>Date</u>	
Bobbie Jo Perlite No. 1	10/6/85	1314	459-60	10/7/85	A MC 245404	11/4/85	Thomas Williams
Amended	1/11/90	1651	501-02	1/15/90		2/8/90	
Bobbie Jo Perlite No. 2	10/6/85	1314	457-58	10/7/85	A MC 245405	11/4/85	Thomas Williams
Amended	1/11/90	1651	503-04	1/15/90		2/8/90	
Bobbie Jo Perlite No. 3	10/6/85	1314	455-56	10/7/85	A MC 245406	11/4/85	Thomas Williams
Bobbie Jo Perlite No. 4	10/12/85	1315	788-89	10/15/85	A MC 245407	11/4/85	Thomas Williams
Bobbie Jo Perlite No. 5	10/12/85	1315	790-91	10/15/85	A MC 245408	11/4/85	Thomas Williams
Bobbie Jo Perlite No. 6	10/12/85	1315	792-93	10/15/85	A MC 245409	11/4/85	Thomas Williams
Bobbie Jo Perlite No. 7	10/12/85	1315	796-97	10/15/85	A MC 245410	11/4/85	Thomas Williams
Bobbie Jo Perlite No. 8	10/12/85	1315	794-95	10/15/85	A MC 245411	11/4/85	Thomas Williams
B J No. 9	2/10/90	1657	523-24	2/20/90	A MC 301847	3/2/90	Lewis Williams
B J No. 10	4/8/92	1817	118-19	4/9/92	A MC 321062	4/30/92	Lewis Williams

RECEIVED
BLM AZ STATE OFFICE
2008 AUG 28 P 2:50
PHOENIX, ARIZONA

10/50

United States Department of the Interior
Bureau of Land Management
BUSINESS & SUPPORT SVCS DIV
ONE N CENTRAL AVE SUITE 800
PHOENIX, AZ 85004 -4427
Phone: (602) 417-9200

Receipt

No:

1774484

Transaction #: 1832241

Date of Transaction: 08/28/2008

ENTERED INTO COMPUTER

CUSTOMER: WORLD MINERALS INC
PO BOX 287
LA GRAND, OR 97850

SEP 13 2008

JB

LINE #	QTY	DESCRIPTION	REMARKS	UNIT PRICE	TOTAL
1	1.00	LOCATABLE MINERALS / MINING CLAIMS-NOT NEW-UNADJUD, ONE AUTH NO. ONLY / MINING CLAIM MONEY RECEIVED (455) CASES: AMC66078/\$20000.00	MAINT 2009 (160)	- n/a -	20000.00
TOTAL:					\$20,000.00

PAYMENT INFORMATION			
1	AMOUNT:	\$20,000.00	POSTMARKED: N/A
	TYPE:	CHECK	RECEIVED: 08/28/2008
	CHECK NO:	6307275	
	NAME:	WORLD MINERALS INC PO BOX 287 LA GRAND OR 97850	

REMARKS

This receipt was generated by the automated BLM Collections and Billing System and is a paper representation of a portion of the official electronic record contained therein.

Message:

160 ROWS RETRIEVED

CBS Export Results Report

☐ Include Resolved Records

Record Status

☐ Error Records (E/M/I)

☐ Accepted Records (A/W)

☐ "On Hold" Records (H)

☒ All Records (for s/n or receipt nr)

☐ Exported, No Results From CBS

☐ New (not yet exported)

Enter export Date (mm/dd/yyyy) ALL

Serial Number match (optional)

Receipt Nr (optional) 1774484

Export Nr (exclusive)

LR2000 User (defaults to login) ALL

Query

Reset





Search Criteria Responsible Area (Error)

☐ User (U,X)

☐ Programmer (P,X)

☒ All (U,P,X)

[User Guide](#)

	Resend?	Export Nr	A/D	Serial Nr	Mult	Code	\$ Amount	Remarks	Receipt Nr	LR2000 User	#Msg	Resolved
   	1 <input type="checkbox"/>	2058739	A	AMC66077		582	125.00	2009	1774484	P5BROWN		<input type="checkbox"/>



WORLD MINERALS

July 24, 2007

U.S. Department of the Interior
Bureau of Land Management
Attn: Public Room
222 N. Central Avenue
Phoenix, AZ 85004

Gentlemen:

Enclosed are four (4) "Affidavit of Rental Fee Payment" for the period September 1, 2007 to August 31, 2008 with Exhibits "A" attached. These Affidavits pertain to the claims of Harborlite Corporation as follows:

Harborlite - 2 lodes, 1 mill site
Bobbie Jo - 10 lodes
Guzman - 10 placers
Nord - 135 lodes, 2 mill sites

We are enclosing our check in the amount of \$20,000.00 representing the fee for filing based on \$125.00 per claim rental fees for these 160 claims. Please acknowledge receipt of these rental fees.

Sincerely,
WORLD MINERALS INC.

Joseph Lévy
Chief Geologist

JL/jst

Enclosures

AMC
66076
289764
319070
94569
259557
265778
262396
245404
301847
321062
303417
317479
90404
89202

World Minerals Inc.
Post Office Box 287
1501 6th Street
LaGrande, OR 97850
Tel: 541-963-3987
Fax: 541-963-3995

RECEIVED
B.L.M. AZ STATE OFFICE
2007 AUG 14 A 11:46
PHOENIX, ARIZONA

ENTERED INTO COMPUTER

9/10/07 Dgg

STATE OF ARIZONA)
)
COUNTY OF PINAL) SS.

AFFIDAVIT OF RENTAL FEE PAYMENT
For the period
September 1, 2007 to August 31, 2008

RECEIVED
B.L.M. AZ STATE OFFICE
2007 AUG 14 A 11:46
PHOENIX, ARIZONA

STATE OF ARIZONA)
)
COUNTY OF MARICOPA) SS.

Joseph Lévy, being duly sworn, deposes and says that he is a citizen of the United States and more than twenty-one years of age, and resides at 1606 Walnut Street, La Grande, Oregon 97850, in Union County, State of Oregon, and is personally acquainted with the hereinafter described millsite claims situated in the Pioneer Mining District, Pinal County, Arizona, the location notices of which are recorded in the office of the County Recorder of said county as described below:

See Exhibit "A" (8 pages) attached

That the owner of said claims (2 mill sites and 135 lodes formerly known as the Nord claims) is Harborlite Corporation, and that the enclosed "rental fees" of \$125.00 per claim for a total of \$17,125.00 (Seventeen Thousand, One Hundred Twenty Five dollars) were paid by Harborlite Corporation, P.O. Box 960, Superior, AZ 85273, for the purpose of complying with the laws of the United States pertaining to assessment of annual work, and that said claims are being held for the purpose of mining (on lode claims) and milling (on mill sites) perlite ore which is mined on our lode claims. This "rental fee" is required in accordance with the Act of October 5, 1992 (Public Law 102-381, 106 Stat. 1374, 1378-79) and is in lieu of the requirements for performing assessment work under 30 U.S.C. 28-28e and for filing an annual Affidavit of Labor with the proper office of the Bureau of Land Management as outlined under Section 314(a) and (c) of FLPMA and §3833.2.

DATED this 27 day of July, A.D., 2007

Joseph Lévy
Joseph Lévy

Subscribed and sworn before me this 27th day of July, A.D., 2007

Jonna S. True
Notary Public




EXHIBIT "A"

(page 1)

The following mining claims are located in Pinal County, State of Arizona, the location notices of which are recorded in the office of the County Recorder of said County as described below:

<u>Claim Name</u>	<u>Book/Docket</u>	<u>Page(s)</u>	<u>B.L.M. Serial #</u>
ROSEMARIE No. 6 Exception lode (situate in Sec.8)	507	87 ✓	A MC 66079 L 66076
Candy Rock Fraction lode (situate in Sec. 16)	1556	712-713 ✓	A MC 289764 L
Lucero millsite (situate in Sec. 4)	1786	558-559 ✓	A MC 319070 L
Cynthia & John millsite (situate in Sec. 4)	993	426-427 ✓	A MC 94571 L 94569

All claims are located in T.2 S., R.12 E., G. & S.R.M.

RECEIVED
B.L.M. AZ STATE OFFICE
2001 AUG 14 A 11:46
PHOENIX, ARIZONA

4

EXHIBIT "A"

(page 2)

The following lode mining claims are located in Secs. 8 & 9, T.2 S., R.12 E., Gila & Salt River Meridian, County of Pinal, State of Arizona:

<u>Lode Claim Name</u>	<u>Recorded</u> <u>Book</u>	<u>Page</u>	<u>B.L.M. Serial #</u>
ROSEMARIE No. 1 Exception Amended	500 507	414 86	A MC 66078 266076
ROSEMARIE No. 7 Exception Amended	500 507	420 88	A MC 66080
ROSEMARIE No. 8 Exception Amended Amended	500 507 Doc. 1082-045	421 89	A MC 66081
ROSEMARIE No. 9 Exception Amended	500 507	422 90	A MC 66082
ROSEMARIE No. 10 Exception Amended	500 507	423 91	A MC 66083
ROSEMARIE No. 12 Exception Amended Amended	500 507 Doc. 1082-047	425 92	A MC 66084
ROSEMARIE No. 13 Exception Amended	500 507	426 93	A MC 66085
ROSEMARIE No. 14 Exception Amended	500 507	427 94	A MC 66086

PHOENIX, ARIZONA

2007 AUG 14 A 11:47

RECEIVED
B.L.M. AZ STATE OFFICE

④

EXHIBIT "A"

(pages 3 & 4)

The following mining claims are located in Secs. 27, 28, 32, 33 & 34, T.2 S., R.12 E., and Secs. 3 & 4, T.3 S., R12 E., Gila & Salt River Meridian, County of Pinal, State of Arizona:

<u>Lode Claim Name</u>	<u>Book</u>	<u>Recorded</u> <u>Page</u>	<u>B.L.M. Serial #</u>
Hal #1	1382	220-221	A MC 259557 L
Hal #2	1382	222-223	A MC 259558
Hal #3	1382	224-225	A MC 259559
Hal #4	1382	226-227	A MC 259560
Hal #5	1382	228-229	A MC 259561
Hal #6	1382	230-231	A MC 259562
Hal #7	1382	232-233	A MC 259563
Hal #8	1382	234-235	A MC 259564
Hal #9	1382	236-237	A MC 259565
Hal #10	1382	238-239	A MC 259566
Hal #11	1382	240-241	A MC 259567
Hal #12	1382	242-243	A MC 259568
Hal #13	1382	244-245	A MC 259569
Hal #14	1382	246-247	A MC 259570
Hal #15	1382	248-249	A MC 259571
Hal #16	1382	250-251	A MC 259572
Hal #17	1382	252-253	A MC 259573
Hal #18	1382	254-255	A MC 259574
Hal #19	1382	256-257	A MC 259575
Hal #20	1382	258-259	A MC 259576
Hal #21	1382	260-261	A MC 259577
Hal #22	1382	262-263	A MC 259578
Hal #23	1382	264-265	A MC 259579
Hal #24	1382	266-267	A MC 259580
Hal #25	1382	268-269	A MC 259581

PHOENIX, ARIZONA

2007 AUG 14 A 11:47

RECEIVED
B.L.M. AZ STATE OFFICE

25

Hal #26	1382	270-271	A MC 259582
Hal #27	1382	272-273	A MC 259583
Hal #28	1832	274-275	A MC 259584
Hal #29	1382	276-277	A MC 259585
Hal #30	1382	278-279	A MC 259586
Hal #31	1382	280-281	A MC 259587
Hal #32	1382	282-283	A MC 259588
Hal #33	1382	284-285	A MC 259589
Hal #34	1382	286-287	A MC 259590
Hal #35	1382	288-289	A MC 259591
Hal #36	1382	290-291	A MC 259592
Tekoa #9	1382	410-411	A MC 259652
Tekoa #10	1382	412-413	A MC 259653
Tekoa #11	1382	414-415	A MC 259654
Tekoa #12	1382	416-417	A MC 259655
Tekoa #13	1382	418-419	A MC 259656

RECEIVED
 B.L.M. AZ STATE OFFICE
 2007 AUG 14 A 11:47
 PHOENIX, ARIZONA

14

EXHIBIT "A"

(page 5)

The following mining claims are located in Sec. 16, 17 & 20, T.2 S., R.12 E., Gila & Salt River Meridian, County of Pinal, State of Arizona:

<u>Lode Claim Name</u>	<u>Book</u>	<u>Recorded</u> <u>Page</u>	<u>B.L.M. Serial #</u>
Magic #1	1382	292-293	A MC 259593
Magic #2	1382	294-295	A MC 259594
Magic #3	1382	296-297	A MC 259595
Magic #4	1382	298-299	A MC 259596
Magic #5	1382	300-301	A MC 259597
Magic #6	1382	302-303	A MC 259598
Magic #7	1382	304-305	A MC 259599 ✓
Magic #8	1382	306-307	A MC 259600
Magic #9	1382	308-309	A MC 259601
Magic #10	1382	310-311	A MC 259602
Magic #11	1382	312-313	A MC 259603
Magic #12	1382	314-315	A MC 259604
Magic #13	1382	316-317	A MC 259605
Magic #14	1382	318-319	A MC 259606
Magic #15	1382	320-321	A MC 259607
Magic #23	1382	336-337	A MC 259615
Magic #24	1382	338-339	A MC 259616
Magic #25	1382	340-341	A MC 259617
Magic #26	1382	342-343	A MC 259618
Magic #27	1556	710-711	A MC 289765

RECEIVED
B.L.M. AZ STATE OFFICE
2007 AUG 14 A 11:47
PHOENIX, ARIZONA

L289764

(20)

EXHIBIT "A"

(page 6)

The following mining claims are located in Sec. 12, T.2 S., R.11 E. and Secs. 7 & 8, T.2 S., R.12 E., Gila & Salt River Meridian, County of Pinal, State of Arizona:

<u>Lode Claim Name</u>	<u>Book</u>	<u>Recorded</u> <u>Page</u>	<u>B.L.M. Serial #</u>
Seattle #1	1382	344-345	A MC 259619
Seattle #2	1382	346-347	A MC 259620
Seattle #3	1382	348-349	A MC 259621
Seattle #4	1382	350-351	A MC 259622
Seattle #5	1382	352-353	A MC 259623
Seattle #6	1382	354-355	A MC 259624
Seattle #7	1382	356-357	A MC 259625
Seattle #8	1382	358-359	A MC 259626
Seattle #9	1382	360-361	A MC 259627
Seattle #10	1382	362-363	A MC 259628
Seattle #11	1382	364-365	A MC 259629
Seattle #12	1382	366-367	A MC 259630
Seattle #13	1382	368-369	A MC 259631
Seattle #14	1382	370-371	A MC 259632
Seattle #15	1382	372-373	A MC 259633
Seattle #16	1382	374-375	A MC 259634
Seattle #17	1382	376-377	A MC 259635
Seattle #18	1382	378-379	A MC 259636
Seattle #19	1382	380-381	A MC 259637
Seattle #20	1382	382-383	A MC 259638
Seattle #21	1382	384-385	A MC 259639
Seattle #22	1382	386-387	A MC 259640
Seattle #23	1382	388-389	A MC 259641
Seattle #24	1382	390-391	A MC 259642
Seattle #25	1382	392-393	A MC 259643

PHOENIX, ARIZONA

2001 AUG 14 A 11:47

RECEIVED
B.L.M. AZ STATE OFFICE

26

EXHIBIT "A"

(page 7)

The following mining claims are located in Secs. 8, 17 and 18, T.2 S., R.12 E., Gila & Salt River Meridian, County of Pinal, State of Arizona:

<u>Lode Claim Name</u>	<u>Recorded</u>		<u>B.L.M. Serial #</u>
	<u>Book</u>	<u>Page</u>	
Sil-Flo No. 1	1420	465-466	A MC 265778 L
Sil-Flo No. 2	1420	467-468	A MC 265779
Sil-Flo No. 3	1420	469-470	A MC 265780
Sil-Flo No. 4	1420	471-472	A MC 265781
Sil-Flo No. 5	1420	473-474	A MC 265782
Sil-Flo No. 6	1420	475-476	A MC 265783
Sil-Flo No. 7	1420	477-478	A MC 265784
Sil-Flo No. 8	1420	479-480	A MC 265785
Sil-Flo No. 9	1420	481-482	A MC 265786
Sil-Flo No. 10	1420	483-484	A MC 265787
Sil-Flo No. 11	1420	485-486	A MC 265788
Sil-Flo No. 12	1420	487-488	A MC 265789
Sil-Flo No. 13	1420	489-490	A MC 265790
Sil-Flo No. 14	1420	491-492	A MC 265791
Sil-Flo No. 15	1420	493-494	A MC 265792
Sil-Flo No. 16	1420	495-496	A MC 265793
Sil-Flo No. 17	1420	497-498	A MC 265794
Sil-Flo No. 18	1420	499-500	A MC 265795

PHOENIX, ARIZONA

2007 AUG 14 A 11:47

RECEIVED
B.L.M. AZ STATE OFFICE

18

EXHIBIT "A"

(page 8)

The following mining claims are located in Secs. 15, 16, 21 and 22, T.2 S., R.12 E., Gila & Salt River Meridian, County of Pinal, State of Arizona:

<u>Lode Claim Name</u>	<u>Recorded</u>		<u>B.L.M. Serial #</u>
	<u>Book</u>	<u>Page</u>	
Sil-Flo No. 19	1420	501-502	A MC 265796
Sil-Flo No. 20	1420	503-504	A MC 265797
Sil-Flo No. 21	1420	505-506	A MC 265798
Sil-Flo No. 22	1420	507-508	A MC 265799
Sil-Flo No. 23	1420	509-510	A MC 265800
Sil-Flo No. 24	1420	511-512	A MC 265801
Sil-Flo No. 25	1420	513-514	A MC 265802
Sil-Flo No. 26	1420	515-516	A MC 265803
Sil-Flo No. 27	1420	517-518	A MC 265804
Sil-Flo No. 28	1420	519-520	A MC 265805
Sil-Flo No. 29	1420	521-522	A MC 265806
Sil-Flo No. 30	1420	523-524	A MC 265807
Sil-Flo No. 31	1420	525-526	A MC 265808
Sil-Flo No. 32	1420	527-528	A MC 265809
Sil-Flo No. 33	1420	529-530	A MC 265810
Sil-Flo No. 34	1420	531-532	A MC 265811
Sil-Flo No. 35	1420	533-534	A MC 265812
Sil-Flo No. 36	1396	458-459	A MC 262396
Amended	1420	535-536	
Sil-Flo No. 37	1396	460-461	A MC 262397
Amended	1420	537-538	
Volcano No. 12R	1396	462-463	A MC 262398
Amended	1420	539-540	
(Amended name - Sil Flo No. 38)			
Sil-Flo No. 39	1420	541-542	A MC 265813

RECEIVED
B.L.M. AZ STATE OFFICE

(21)

STATE OF ARIZONA)
)
COUNTY OF PINAL) SS.

AFFIDAVIT OF RENTAL FEE PAYMENT
For the period
September 1, 2007 to August 31, 2008

STATE OF ARIZONA)
)
COUNTY OF MARICOPA) SS.

Joseph Lévy, being duly sworn, deposes and says that he is a citizen of the United States and more than twenty-one years of age, and resides at 1606 Walnut Street, La Grande, Oregon 97850, in Union County, State of Oregon, and is personally acquainted with the hereinafter described mining claims situated in the Pioneer Mining District, Pinal County, Arizona, the location notices of which are recorded in the office of the County Recorder of said county as described below:

See Exhibit "A" attached

That the owner of said claims (10 lode mining claims) is Lewis and Thomas Williams, and that the enclosed "rental fees" of \$125.00 per claim for a total of \$1,250.00 (One Thousand Two Hundred Fifty dollars) were paid by Harborlite Corporation, P.O. Box 960, Superior, AZ 85273, for the purpose of complying with the laws of the United States pertaining to assessment of annual work, and that said claims are being held for the valuable mineral contained therein. This "rental fee" is required in accordance with the Act of October 5, 1992 (Public Law 102-381, 106 Stat. 1374, 1378-79) and is in lieu of the requirements for performing assessment work under 30 U.S.C. 28-28e and for filing an annual Affidavit of Labor with the proper office of the Bureau of Land Management as outlined under Section 314(a) and (c) of FLPMA and \$3833.2.

These "rental fees" are being submitted to cover mining claims comprising a contiguous group.

DATED this 27 day of July, A.D., 2007

Joseph Lévy
Joseph Lévy

PHOENIX, ARIZONA

2007 AUG 14 A 11:48

RECEIVED
P.L.M. AZ STATE OFFICE

Subscribed and sworn before me this 27th day of July, A.D., 2007

Janna D. True
Notary Public

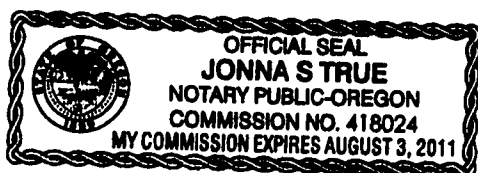


EXHIBIT "A"

<u>Lode Claim Name</u>	<u>Loc. Date</u>	<u>Book</u>	<u>Pinal County</u>		<u>B.L.M. Data</u>		<u>Locator</u>
			<u>Page(s)</u>	<u>Filing Date</u>	<u>Serial No.</u>	<u>Date</u>	
Bobbie Jo Perlite No. 1 Amended	10/6/85 1/11/90	1314 1651	459-60 501-02	10/7/85 1/15/90	A MC 245404 L	11/4/85 2/8/90	Thomas Williams
Bobbie Jo Perlite No. 2 Amended	10/6/85 1/11/90	1314 1651	457-58 503-04	10/7/85 1/15/90	A MC 245405	11/4/85 2/8/90	Thomas Williams
Bobbie Jo Perlite No. 3	10/6/85	1314	455-56	10/7/85	A MC 245406	11/4/85	Thomas Williams
Bobbie Jo Perlite No. 4	10/12/85	1315	788-89	10/15/85	A MC 245407	11/4/85	Thomas Williams ✓
Bobbie Jo Perlite No. 5	10/12/85	1315	790-91	10/15/85	A MC 245408	11/4/85	Thomas Williams
Bobbie Jo Perlite No. 6	10/12/85	1315	792-93	10/15/85	A MC 245409	11/4/85	Thomas Williams
Bobbie Jo Perlite No. 7	10/12/85	1315	796-97	10/15/85	A MC 245410	11/4/85	Thomas Williams
Bobbie Jo Perlite No. 8	10/12/85	1315	794-95	10/15/85	A MC 245411	11/4/85	Thomas Williams
B J No. 9	2/10/90	1657	523-24	2/20/90	A MC 301847 L	3/2/90	Lewis Williams
B J No. 10	4/8/92	1817	118-19	4/9/92	A MC 321062 L	4/30/92	Lewis Williams ✓

RECEIVED
B.L.M. AZ STATE OFFICE
2001 AUG 14 A 11:48
PHOENIX, ARIZONA

(10)

STATE OF ARIZONA)
)
COUNTY OF PINAL) SS.

AFFIDAVIT OF RENTAL FEE PAYMENT
For the period
September 1, 2007 to August 31, 2008

RECEIVED
B.L.M. AZ STATE OFFICE
2007 AUG 14 A 11:48
PHOENIX, ARIZONA

STATE OF ARIZONA)
)
COUNTY OF MARICOPA) SS.

Joseph Lévy, being duly sworn, deposes and says that he is a citizen of the United States and more than twenty-one years of age, and resides at 1606 Walnut Street, La Grande, Oregon 97850, in Union County, State of Oregon, and is personally acquainted with the hereinafter described mining claims situated in the Pioneer Mining District, Pinal County, Arizona, the location notices of which are recorded in the office of the County Recorder of said county as described below:

See Exhibit "A" attached

That the owner of said claims (2 lode mining claims and 1 millsite) is Harborlite Corporation, and that the enclosed "rental fees" of \$125.00 per claim for a total of \$375.00 (Three Hundred Seventy Five dollars) were paid by Harborlite Corporation, P.O. Box 960, Superior, AZ 85273, for the purpose of complying with the laws of the United States pertaining to assessment of annual work, and that said lode claims are being held for the valuable mineral contained therein and the millsite for the purpose of enhancing a fines containment area in conjunction with the mining operation. This "rental fee" is required in accordance with the Act of October 5, 1992 (Public Law 102-381, 106 Stat. 1374, 1378-79) and is in lieu of the requirements for performing assessment work under 30 U.S.C. 28-28e and for filing an annual Affidavit of Labor with the proper office of the Bureau of Land Management as outlined under Section 314(a) and (c) of FLPMA and §3833.2.

DATED this 27 day of July, A.D., 2007

Joseph Lévy
Joseph Lévy

Subscribed and sworn before me this 27th day of July, A.D., 2007

Jonna S. True
Notary Public




EXHIBIT "A"

The following mining claims are located in Secs. 4, 8 & 9, T.2 S., R.12 E., G. & S.R.M., Pioneer Mining District, Pinal County, State of Arizona, the Location Notices are recorded in the office of the County Recorder of said county as described below:

<u>Claim Name</u>	<u>Docket</u>	<u>Page(s)</u>	<u>B.L.M. Serial #</u>
FORGOTTEN WEDGE lode	374	545	✓ A MC 66077
MARY T. FRACTION lode	1668	450-451	✓ LA MC 303417
HARBORLITE MILLSITE NO. 3A Amended	1781 1797	639-640 124-125	LA MC 317479

RECEIVED
B.L.M. AZ STATE OFFICE
2007 AUG 14 A 11:48
PHOENIX, ARIZONA

(3)

STATE OF ARIZONA)
)
COUNTY OF PINAL) SS.

AFFIDAVIT OF RENTAL FEE PAYMENT

For the period
September 1, 2007 to August 31, 2008

STATE OF ARIZONA)
)
COUNTY OF MARICOPA) SS.

RECEIVED
B.L.M. AZ STATE OFFICE
2007 AUG 14 A 11:08
PHOENIX, ARIZONA

Joseph Lévy, being duly sworn, deposes and says that he is a citizen of the United States and more than twenty-one years of age, and resides at 1606 Walnut Street, La Grande, Oregon 97850, in Union County, State of Oregon, and is personally acquainted with the hereinafter described mining claims situated in the Pioneer Mining District, Pinal County, Arizona, the location notices of which are recorded in the office of the County Recorder of said county as described below:

See Exhibit "A" attached

That the owner of said claims (10 "Guzman" placer mining claims) is Harborlite Corporation, P.O. Box 960, Superior, AZ 85273, and that the enclosed "rental fees" of \$125.00 per claim for a total of \$1,250.00 (One Thousand Two Hundred Fifty dollars) were paid by Harborlite Corporation, for the purpose of complying with the laws of the United States pertaining to assessment of annual work, and that said claims are being held for the valuable mineral contained therein. This "rental fee" is required in accordance with the Act of October 5, 1992 (Public Law 102-381, 106 Stat. 1374, 1378-79) and is in lieu of the requirements for performing assessment work under 30 U.S.C. 28-28e and for filing an annual Affidavit of Labor with the proper office of the Bureau of Land Management as outlined under Section 314(a) and (c) of FLPMA and §3833.2.

These "rental fees" are being submitted to cover mining claims comprising a contiguous group.

DATED this 27 day of July, A.D., 2007

Joseph Lévy
Joseph Lévy

Subscribed and sworn before me this 27th day of July, A.D., 2007

Jonna S. True
Notary Public

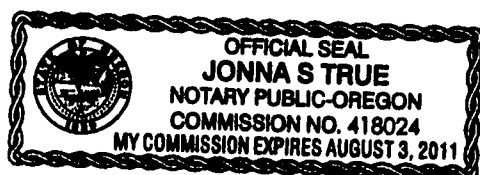


EXHIBIT "A"

The following mining claims are located in Sections 8 & 16, T.2 S., R.12 E., Gila & Salt River Meridian, County of Pinal, State of Arizona and are duly recorded as indicated below, at the office of the County Recorder, Pinal County, Arizona:

<u>Placer Claim Name</u>	<u>Legal Description</u> <u>Section 8, T2S R12E</u>	<u>Date</u> <u>Located</u>	<u>Pinal County</u> <u>Book</u> <u>Page</u>	<u>BLM</u> <u>AMC#</u>
Black Eye	W½ SE¼ SE¼ NW¼, SW¼ SE¼ NW¼, W½ NW¼ SE¼ NW¼	6/26/65	423 121	90407
Blueberry	NE¼ SE¼ NW¼, E½ NW¼ SE¼ NW¼ E½ SW¼ NE¼ NW¼	6/26/65	423 116	90406
Dewdrop	N½ SW¼ NE¼	6/26/65	423 114	90411
Divide	SE¼ SE¼ NW¼ SE¼, NE¼ NE¼ SW¼ SE¼, N¼ NW¼ SE¼ SE¼, NW¼ NE¼ SE¼ SE¼, S¼ SW¼ NE¼ SE¼, SW¼ SE¼ NE¼ SE¼	6/26/65	423 122	90414
Havalina	W½ NE¼ NW¼ SE¼, SE¼ NW¼ NW¼ SE¼, N¼ SE¼ NW¼ SE¼, SE¼ NE¼ NW¼ SE¼, SW¼ NW¼ NE¼ SE¼, NW¼ SW¼ NE¼ SE¼	6/26/65	423 117	90408
Havalina No. 1	N¼ NW¼ NW¼ SE¼, NE¼ NE¼ SW¼, E½ NW¼ NE¼ SW¼	6/26/65	423 118	90409
Havalina No. 2	E½ SE¼ SE¼ NW¼, SW¼ SW¼ NE¼, W½ SE¼ SW¼ NE¼	6/26/65	423 120	90410
I-DO-IT	E½ SE¼ SW¼ NE¼, NW¼ SE¼ NE¼, W½ SW¼ SE¼ NE¼	6/26/65	423 119	90412
Look-Out-Wedge	NE¼ NE¼ NW¼ SE¼, N¼ NW¼ NE¼ SE¼, SE¼ NW¼ NE¼ SE¼, W½ NE¼ NE¼ SE¼, NE¼ SW¼ NE¼ SE¼, NW¼ SE¼ NE¼ SE¼	6/26/65	423 123	90413
<u>Section 16, T2S R12E</u>				
Self Protection	SW¼ NE¼ SW¼ NW¼, W½ SE¼ SW¼ NW¼, NW¼ NE¼ NW¼ SW¼, W½ E½ NE¼ SW¼ NW¼, E½ NW¼ NE¼ SW¼ NW¼, E½ SE¼ NW¼ SW¼ NW¼, E½ E½ SW¼ SW¼ NW¼, W½ NE¼ SE¼ SW¼ NW¼, E½ NE¼ NW¼ NW¼ SW¼	1/22/51	42 362	89203

L90404

L89202

RECEIVED
B.L.M. AZ STATE OFFICE
2007 AUG 14 A 11:48
PHOENIX, ARIZONA

10

United States Department of the Interior

Bureau of Land Management
BUSINESS & SUPPORT SVCS DIV
ONE N CENTRAL AVE SUITE 800
PHOENIX, AZ 85004 -4427
Phone: (602) 417-9200

Receipt

No:

1542377

Transaction #: 1593729**Date of Transaction:** 08/13/2007

CUSTOMER:	WORLD MINERALS INC PO BOX 287 LAGRANDE, OR 97850
------------------	--

LINE #	QTY	DESCRIPTION	REMARKS	UNIT PRICE	TOTAL
1	1.00	LOCATABLE MINERALS / MINING CLAIMS-NOT NEW-UNADJUD, ONE AUTH NO. ONLY / MINING CLAIM MONEY RECEIVED (455) CASES: AMC66079/\$20000.00	MAINT 2008 (160)	- n/a -	20000.00
TOTAL:					\$20,000.00

PAYMENT INFORMATION			
1	AMOUNT:	\$20,000.00	POSTMARKED: 8/7/07 0:00
	TYPE:	CHECK	RECEIVED: 08/10/2007
	CHECK NO:	6300630	
	NAME:	HARBORLITE 130 CASTILIAN DRIVE SANTA BARBARA CA 93117	

REMARKS

This receipt was generated by the automated BLM Collections and Billing System and is a paper representation of a portion of the official electronic record contained therein.

United States Department of the Interior
Bureau of Land Management
 BUSINESS & SUPPORT SVCS DIV
 ONE N CENTRAL AVE
 PHOENIX, AZ 85004 -2203
 Phone: (602) 417-9200

Receipt

No:

1326122

Transaction #: 1371073	
Date of Transaction: 08/02/2006	
CUSTOMER:	HARBORLITE PERLITE INC/WORLD MINERALS INC BOX 287 1501 6TH ST LA GRANDE, OR 97850

LINE #	QTY	DESCRIPTION	REMARKS	UNIT PRICE	TOTAL
1	1.00	LOCATABLE MINERALS / MINING CLAIMS-NOT NEW-UNADJUD, ONE AUTH NO. ONLY / MINING CLAIM MONEY RECEIVED (455) CASES: AMC66079/\$20000.00	MAINT 2007/160	- n/a -	20000.00
TOTAL:					\$20,000.00

PAYMENT INFORMATION			
1	AMOUNT:	\$20,000.00	POSTMARKED: N/A
	TYPE:	CHECK	RECEIVED: 08/02/2006
	CHECK NO:	2802653	
	NAME:	HARBORLITE PERLITE INC/WORLD MINERALS INC BOX 287 1501 6TH ST LA GRANDE OR 97850	

REMARKS

This receipt was generated by the automated BLM Collections and Billing System and is a paper representation of a portion of the official electronic record contained therein.

AMC 319070	AMC 262396	AMC 94569
AMC 245404	AMC 265778	AMC 303417
AMC 301847	AMC 66076	AMC 317479
AMC 321062	AMC 259557	AMC 90404
	AMC 289764	AMC 89202

ENTERED IN COMPUTER
RE 8/8/06



WORLD
MINERALS

World Minerals Inc.
Post Office Box 287
1501 6th Street
LaGrande, OR 97850
Tel: 541-963-3987
Fax: 541-963-3995

July 24, 2006

U.S. Department of the Interior
Bureau of Land Management
Attn: Public Room
222 N. Central Avenue
Phoenix, AZ 85004

Gentlemen:

Enclosed are four (4) "Affidavit of Rental Fee Payment" for the period September 1, 2006 to August 31, 2007 with Exhibits "A" attached. These Affidavits pertain to the claims of Harborlite Corporation as follows:

Harborlite – 2 lodes, 1 mill site
Bobbie Jo – 10 lodes
Guzman – 10 placers
Nord - 135 lodes, 2 mill sites

We are enclosing our check in the amount of \$20,000.00 representing the fee for filing based on \$125.00 per claim rental fees for these 160 claims. Please acknowledge receipt of these rental fees.

Sincerely,
WORLD MINERALS INC.

Joseph Lévy
Chief Geologist

JL/jst

Enclosures
Cc: J. Carraher

RECEIVED
B.L.M. AZ STATE OFFICE
2006 AUG -2 A 10:18
PHOENIX, ARIZONA

STATE OF ARIZONA)
)
COUNTY OF PINAL) SS.

AFFIDAVIT OF RENTAL FEE PAYMENT
For the period
September 1, 2006 to August 31, 2007

RECEIVED
B.L.M. AZ STATE OFFICE
2006 AUG - 2 A 10:18
PHOENIX, ARIZONA

STATE OF ARIZONA)
)
COUNTY OF MARICOPA) SS.

Joseph Lévy, being duly sworn, deposes and says that he is a citizen of the United States and more than twenty-one years of age, and resides at 1606 Walnut Street, La Grande, Oregon 97850, in Union County, State of Oregon, and is personally acquainted with the hereinafter described millsite claims situated in the Pioneer Mining District, Pinal County, Arizona, the location notices of which are recorded in the office of the County Recorder of said county as described below:

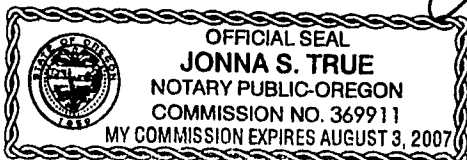
See Exhibit "A" (8 pages) attached

That the owner of said claims (2 mill sites and 135 lodes formerly known as the Nord claims) is Harborlite Corporation, and that the enclosed "rental fees" of \$125.00 per claim for a total of \$17,125.00 (Seventeen Thousand, One Hundred Twenty Five dollars) were paid by Harborlite Corporation, P.O. Box 960, Superior, AZ 85273, for the purpose of complying with the laws of the United States pertaining to assessment of annual work, and that said claims are being held for the purpose of mining (on lode claims) and milling (on mill sites) perlite ore which is mined on our lode claims. This "rental fee" is required in accordance with the Act of October 5, 1992 (Public Law 102-381, 106 Stat. 1374, 1378-79) and is in lieu of the requirements for performing assessment work under 30 U.S.C. 28-28e and for filing an annual Affidavit of Labor with the proper office of the Bureau of Land Management as outlined under Section 314(a) and (c) of FLPMA and §3833.2.

DATED this 13 day of July, A.D., 2006

Joseph Lévy
Joseph Lévy

Subscribed and sworn before me this 13th day of July, A.D., 2006



Jonna S. True
Notary Public

EXHIBIT "A"

(page 1)

The following mining claims are located in Pinal County, State of Arizona, the location notices of which are recorded in the office of the County Recorder of said County as described below:

<u>Claim Name</u>	<u>Book/Docket</u>	<u>Page(s)</u>	<u>B.L.M. Serial #</u>
ROSEMARIE No. 6 Exception lode (situate in Sec.8)	507	87	A MC 66079 ✓
Candy Rock Fraction lode (situate in Sec. 16)	1556	712-713	A MC 289764 ✓
Lucero millsite (situate in Sec. 4)	1786	558-559	A MC 319070
Cynthia & John millsite (situate in Sec. 4)	993	426-427	A MC 94571

All claims are located in T.2 S., R.12 E., G. & S.R.M.

RECEIVED
B.L.M. AZ STATE OFFICE
2006 AUG -2 A 10:18
PHOENIX, ARIZONA

RE 8/8/06

EXHIBIT "A"

(page 2)

The following lode mining claims are located in Secs. 8 & 9, T.2 S., R.12 E., Gila & Salt River Meridian, County of Pinal, State of Arizona:

<u>Lode Claim Name</u>	<u>Recorded</u> <u>Book</u>	<u>Page</u>	<u>B.L.M. Serial #</u>
ROSEMARIE No. 1 Exception Amended	500 507	414 86	A MC 66078
ROSEMARIE No. 7 Exception Amended	500 507	420 88	A MC 66080
ROSEMARIE No. 8 Exception Amended Amended	500 507 Doc. 1082-045	421 89	A MC 66081
ROSEMARIE No. 9 Exception Amended	500 507	422 90	A MC 66082
ROSEMARIE No. 10 Exception Amended	500 507	423 91	A MC 66083
ROSEMARIE No. 12 Exception Amended Amended	500 507 Doc. 1082-047	425 92	A MC 66084
ROSEMARIE No. 13 Exception Amended	500 507	426 93	A MC 66085
ROSEMARIE No. 14 Exception Amended	500 507	427 94	A MC 66086

PHOENIX, ARIZONA

2006 AUG -2 A 10: 18

RECEIVED
B.L.M. AZ STATE OFFICE

ENTERED

RE 8/8/06

EXHIBIT "A"

(pages 3 & 4)

The following mining claims are located in Secs. 27, 28, 32, 33 & 34, T.2 S., R.12 E., and Secs. 3 & 4, T.3 S., R12 E., Gila & Salt River Meridian, County of Pinal, State of Arizona:

<u>Lode Claim Name</u>	<u>Book</u>	<u>Recorded</u> <u>Page</u>	<u>B.L.M. Serial #</u>
Hal #1	1382	220-221	A MC 259557
Hal #2	1382	222-223	A MC 259558
Hal #3	1382	224-225	A MC 259559
Hal #4	1382	226-227	A MC 259560
Hal #5	1382	228-229	A MC 259561
Hal #6	1382	230-231	A MC 259562
Hal #7	1382	232-233	A MC 259563
Hal #8	1382	234-235	A MC 259564
Hal #9	1382	236-237	A MC 259565
Hal #10	1382	238-239	A MC 259566
Hal #11	1382	240-241	A MC 259567
Hal #12	1382	242-243	A MC 259568
Hal #13	1382	244-245	A MC 259569
Hal #14	1382	246-247	A MC 259570
Hal #15	1382	248-249	A MC 259571
Hal #16	1382	250-251	A MC 259572
Hal #17	1382	252-253	A MC 259573
Hal #18	1382	254-255	A MC 259574
Hal #19	1382	256-257	A MC 259575
Hal #20	1382	258-259	A MC 259576
Hal #21	1382	260-261	A MC 259577
Hal #22	1382	262-263	A MC 259578
Hal #23	1382	264-265	A MC 259579
Hal #24	1382	266-267	A MC 259580
Hal #25	1382	268-269	A MC 259581

RECEIVED
B.L.M. AZ STATE OFFICE
2006 AUG - 2 A 10: 18
PHOENIX, ARIZONA

RE 8/8/06

Hal #26	1382	270-271	A MC 259582
Hal #27	1382	272-273	A MC 259583
Hal #28	1832	274-275	A MC 259584
Hal #29	1382	276-277	A MC 259585
Hal #30	1382	278-279	A MC 259586
Hal #31	1382	280-281	A MC 259587
Hal #32	1382	282-283	A MC 259588
Hal #33	1382	284-285	A MC 259589
Hal #34	1382	286-287	A MC 259590
Hal #35	1382	288-289	A MC 259591
Hal #36	1382	290-291	A MC 259592
Tekoa #9	1382	410-411	A MC 259652
Tekoa #10	1382	412-413	A MC 259653
Tekoa #11	1382	414-415	A MC 259654
Tekoa #12	1382	416-417	A MC 259655
Tekoa #13	1382	418-419	A MC 259656

RECEIVED
B.L.M. AZ STATE OFFICE
2006 AUG -2 A 10:18
PHOENIX, ARIZONA

RE 8/8/06

EXHIBIT "A"

(page 5)

The following mining claims are located in Sec. 16, 17 & 20, T.2 S., R.12 E., Gila & Salt River Meridian, County of Pinal, State of Arizona:

<u>Lode Claim Name</u>	<u>Book</u>	<u>Recorded</u> <u>Page</u>	<u>B.L.M. Serial #</u>
Magic #1	1382	292-293	A MC 259593
Magic #2	1382	294-295	A MC 259594
Magic #3	1382	296-297	A MC 259595
Magic #4	1382	298-299	A MC 259596
Magic #5	1382	300-301	A MC 259597
Magic #6	1382	302-303	A MC 259598
Magic #7	1382	304-305	A MC 259599
Magic #8	1382	306-307	A MC 259600
Magic #9	1382	308-309	A MC 259601
Magic #10	1382	310-311	A MC 259602
Magic #11	1382	312-313	A MC 259603
Magic #12	1382	314-315	A MC 259604
Magic #13	1382	316-317	A MC 259605
Magic #14	1382	318-319	A MC 259606
Magic #15	1382	320-321	A MC 259607
Magic #23	1382	336-337	A MC 259615
Magic #24	1382	338-339	A MC 259616
Magic #25	1382	340-341	A MC 259617
Magic #26	1382	342-343	A MC 259618
Magic #27	1556	710-711	A MC 289765

PHOENIX, ARIZONA

2006 AUG - 2 A 10: 18

RECEIVED
B.L.M. AZ STATE OFFICE

RE 8/8/06

20

EXHIBIT "A"

(page 6)

The following mining claims are located in Sec. 12, T.2 S., R.11 E. and Secs. 7 & 8, T.2 S., R.12 E., Gila & Salt River Meridian, County of Pinal, State of Arizona:

<u>Lode Claim Name</u>	<u>Book</u>	<u>Recorded</u> <u>Page</u>	<u>B.L.M. Serial #</u>
Seattle #1	1382	344-345	A MC 259619
Seattle #2	1382	346-347	A MC 259620
Seattle #3	1382	348-349	A MC 259621
Seattle #4	1382	350-351	A MC 259622
Seattle #5	1382	352-353	A MC 259623
Seattle #6	1382	354-355	A MC 259624
Seattle #7	1382	356-357	A MC 259625
Seattle #8	1382	358-359	A MC 259626
Seattle #9	1382	360-361	A MC 259627
Seattle #10	1382	362-363	A MC 259628
Seattle #11	1382	364-365	A MC 259629
Seattle #12	1382	366-367	A MC 259630
Seattle #13	1382	368-369	A MC 259631
Seattle #14	1382	370-371	A MC 259632
Seattle #15	1382	372-373	A MC 259633
Seattle #16	1382	374-375	A MC 259634
Seattle #17	1382	376-377	A MC 259635
Seattle #18	1382	378-379	A MC 259636
Seattle #19	1382	380-381	A MC 259637
Seattle #20	1382	382-383	A MC 259638
Seattle #21	1382	384-385	A MC 259639
Seattle #22	1382	386-387	A MC 259640
Seattle #23	1382	388-389	A MC 259641
Seattle #24	1382	390-391	A MC 259642
Seattle #25	1382	392-393	A MC 259643

RECEIVED
B.L.M. AZ STATE OFFICE
2006 AUG -2 A 10: 19
PHOENIX, ARIZONA

RE 8/8/06

EXHIBIT "A"

(page 7)

The following mining claims are located in Secs. 8, 17 and 18, T.2 S., R.12 E., Gila & Salt River Meridian, County of Pinal, State of Arizona:

<u>Lode Claim Name</u>	<u>Book</u>	<u>Recorded</u> <u>Page</u>	<u>B.L.M. Serial #</u>
Sil-Flo No. 1	1420	465-466	A MC 265778
Sil-Flo No. 2	1420	467-468	A MC 265779
Sil-Flo No. 3	1420	469-470	A MC 265780
Sil-Flo No. 4	1420	471-472	A MC 265781
Sil-Flo No. 5	1420	473-474	A MC 265782
Sil-Flo No. 6	1420	475-476	A MC 265783
Sil-Flo No. 7	1420	477-478	A MC 265784
Sil-Flo No. 8	1420	479-480	A MC 265785
Sil-Flo No. 9	1420	481-482	A MC 265786
Sil-Flo No. 10	1420	483-484	A MC 265787
Sil-Flo No. 11	1420	485-486	A MC 265788
Sil-Flo No. 12	1420	487-488	A MC 265789
Sil-Flo No. 13	1420	489-490	A MC 265790
Sil-Flo No. 14	1420	491-492	A MC 265791
Sil-Flo No. 15	1420	493-494	A MC 265792
Sil-Flo No. 16	1420	495-496	A MC 265793
Sil-Flo No. 17	1420	497-498	A MC 265794
Sil-Flo No. 18	1420	499-500	A MC 265795

PHOENIX, ARIZONA

2006 AUG -2 A 10:19

RECEIVED
B.L.M. AZ STATE OFFICE

RE 8/8/06

EXHIBIT "A"

(page 8)

The following mining claims are located in Secs. 15, 16, 21 and 22, T.2 S., R.12 E., Gila & Salt River Meridian, County of Pinal, State of Arizona:

<u>Lode Claim Name</u>	<u>Recorded</u>		<u>B.L.M. Serial #</u>
	<u>Book</u>	<u>Page</u>	
Sil-Flo No. 19	1420	501-502	A MC 265796
Sil-Flo No. 20	1420	503-504	A MC 265797
Sil-Flo No. 21	1420	505-506	A MC 265798
Sil-Flo No. 22	1420	507-508	A MC 265799
Sil-Flo No. 23	1420	509-510	A MC 265800
Sil-Flo No. 24	1420	511-512	A MC 265801
Sil-Flo No. 25	1420	513-514	A MC 265802
Sil-Flo No. 26	1420	515-516	A MC 265803
Sil-Flo No. 27	1420	517-518	A MC 265804
Sil-Flo No. 28	1420	519-520	A MC 265805
Sil-Flo No. 29	1420	521-522	A MC 265806
Sil-Flo No. 30	1420	523-524	A MC 265807
Sil-Flo No. 31	1420	525-526	A MC 265808
Sil-Flo No. 32	1420	527-528	A MC 265809
Sil-Flo No. 33	1420	529-530	A MC 265810
Sil-Flo No. 34	1420	531-532	A MC 265811
Sil-Flo No. 35	1420	533-534	A MC 265812
Sil-Flo No. 36	1396	458-459	A MC 262396
Amended	1420	535-536	
Sil-Flo No. 37	1396	460-461	A MC 262397
Amended	1420	537-538	
Volcano No. 12R	1396	462-463	A MC 262398
Amended	1420	539-540	
(Amended name – Sil Flo No. 38)			
Sil-Flo No. 39	1420	541-542	A MC 265813

RECEIVED
B.L.M. AZ STATE OFFICE

2006 AUG -2 A 10:19

P. J. SENS
PINAL CO. ARIZONA

8/8/06

STATE OF ARIZONA)
)
COUNTY OF PINAL) SS.

AFFIDAVIT OF RENTAL FEE PAYMENT
For the period
September 1, 2006 to August 31, 2007

PHOENIX, ARIZONA

2006 AUG - 2 A 10: 19

RECEIVED
B.L.M. AZ STATE OFFICE


STATE OF ARIZONA)
)
COUNTY OF MARICOPA) SS.

Joseph Lévy, being duly sworn, deposes and says that he is a citizen of the United States and more than twenty-one years of age, and resides at 1606 Walnut Street, La Grande, Oregon 97850, in Union County, State of Oregon, and is personally acquainted with the hereinafter described mining claims situated in the Pioneer Mining District, Pinal County, Arizona, the location notices of which are recorded in the office of the County Recorder of said county as described below:

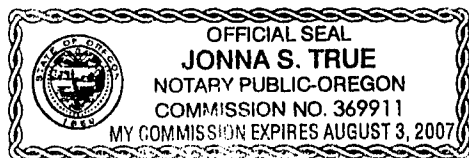
See Exhibit "A" attached

That the owner of said claims (2 lode mining claims and 1 millsite) is Harborlite Corporation, and that the enclosed "rental fees" of \$125.00 per claim for a total of \$375.00 (Three Hundred Seventy Five dollars) were paid by Harborlite Corporation, P.O. Box 960, Superior, AZ 85273, for the purpose of complying with the laws of the United States pertaining to assessment of annual work, and that said lode claims are being held for the valuable mineral contained therein and the millsite for the purpose of enhancing a fines containment area in conjunction with the mining operation. This "rental fee" is required in accordance with the Act of October 5, 1992 (Public Law 102-381, 106 Stat. 1374, 1378-79) and is in lieu of the requirements for performing assessment work under 30 U.S.C. 28-28e and for filing an annual Affidavit of Labor with the proper office of the Bureau of Land Management as outlined under Section 314(a) and (c) of FLPMA and §3833.2.

DATED this 13 day of July, A.D., 2006


Joseph Lévy

Subscribed and sworn before me this 13th day of July, A.D., 2006




Notary Public

EXHIBIT "A"

The following mining claims are located in Secs. 4, 8 & 9, T.2 S., R.12 E., G. & S.R.M., Pioneer Mining District, Pinal County, State of Arizona, the Location Notices are recorded in the office of the County Recorder of said county as described below:

<u>Claim Name</u>	<u>Docket</u>	<u>Page(s)</u>	<u>B.L.M. Serial #</u>
FORGOTTEN WEDGE lode	374	545	A MC 66077
MARY T. FRACTION lode	1668	450-451	A MC 303417
HARBORLITE MILLSITE NO. 3A	1781	639-640	A MC 317479
Amended	1797	124-125	

RECEIVED
B.L.M. AZ STATE OFFICE
2006 AUG -2 A 10:19
PHOENIX, ARIZONA

RE 8/8/06

STATE OF ARIZONA)
)
COUNTY OF PINAL) SS.

AFFIDAVIT OF RENTAL FEE PAYMENT
For the period
September 1, 2006 to August 31, 2007

RECEIVED
B.L.M. AZ STATE OFFICE
2006 AUG -2 A 10:19
PHOENIX, ARIZONA

STATE OF ARIZONA)
)
COUNTY OF MARICOPA) SS.


Joseph Lévy, being duly sworn, deposes and says that he is a citizen of the United States and more than twenty-one years of age, and resides at 1606 Walnut Street, La Grande, Oregon 97850, in Union County, State of Oregon, and is personally acquainted with the hereinafter described mining claims situated in the Pioneer Mining District, Pinal County, Arizona, the location notices of which are recorded in the office of the County Recorder of said county as described below:

See Exhibit "A" attached


That the owner of said claims (10 "Guzman" placer mining claims) is Harborlite Corporation, P.O. Box 960, Superior, AZ 85273, and that the enclosed "rental fees" of \$125.00 per claim for a total of \$1,250.00 (One Thousand Two Hundred Fifty dollars) were paid by Harborlite Corporation, for the purpose of complying with the laws of the United States pertaining to assessment of annual work, and that said claims are being held for the valuable mineral contained therein. This "rental fee" is required in accordance with the Act of October 5, 1992 (Public Law 102-381, 106 Stat. 1374, 1378-79) and is in lieu of the requirements for performing assessment work under 30 U.S.C. 28-28e and for filing an annual Affidavit of Labor with the proper office of the Bureau of Land Management as outlined under Section 314(a) and (c) of FLPMA and §3833.2.

These "rental fees" are being submitted to cover mining claims comprising a contiguous group.

DATED this 13 day of July, A.D., 2006


Joseph Lévy

Subscribed and sworn before me this 13th day of July, A.D., 2006




Notary Public

EXHIBIT "A"

The following mining claims are located in Sections 8 & 16, T.2 S., R.12 E., Gila & Salt River Meridian, County of Pinal, State of Arizona and are duly recorded as indicated below, at the office of the County Recorder, Pinal County, Arizona:

<u>Placer Claim Name</u>	<u>Legal Description</u> <u>Section 8, T2S R12E</u>	<u>Date</u> <u>Located</u>	<u>Pinal County</u> <u>Book</u> <u>Page</u>	<u>BLM</u> <u>AMC#</u>
Black Eye	W½ SE¼ SE¼ NW¼, SW¼ SE¼ NW¼, W½ NW¼ SE¼ NW¼	6/26/65	423 121	90407
Blueberry	NE¼ SE¼ NW¼, E½ NW¼ SE¼ NW¼ E½ SW¼ NE¼ NW¼	6/26/65	423 116	90406
Dewdrop	N½ SW¼ NE¼	6/26/65	423 114	90411
Divide	SE¼ SE¼ NW¼ SE¼, NE¼ NE¼ SW¼ SE¼, N¼ NW¼ SE¼ SE¼, NW¼ NE¼ SE¼ SE¼, S¼ SW¼ NE¼ SE¼, SW¼ SE¼ NE¼ SE¼	6/26/65	423 122	90414
Havalina	W½ NE¼ NW¼ SE¼, SE¼ NW¼ NW¼ SE¼, N¼ SE¼ NW¼ SE¼, SE¼ NE¼ NW¼ SE¼, SW¼ NW¼ NE¼ SE¼, NW¼ SW¼ NE¼ SE¼	6/26/65	423 117	90408
Havalina No. 1	N½ NW¼ NW¼ SE¼, NE¼ NE¼ SW¼, E½ NW¼ NE¼ SW¼	6/26/65	423 118	90409
Havalina No. 2	E½ SE¼ SE¼ NW¼, SW¼ SW¼ NE¼, W½ SE¼ SW¼ NE¼	6/26/65	423 120	90410
I-DO-IT	E½ SE¼ SW¼ NE¼, NW¼ SE¼ NE¼, W½ SW¼ SE¼ NE¼	6/26/65	423 119	90412
Look-Out-Wedge	NE¼ NE¼ NW¼ SE¼, N¼ NW¼ NE¼ SE¼, SE¼ NW¼ NE¼ SE¼, W¼ NE¼ NE¼ SE¼, NE¼ SW¼ NE¼ SE¼, NW¼ SE¼ NE¼ SE¼	6/26/65	423 123	90413
<u>Section 16, T2S R12E</u>				
Self Protection	SW¼ NE¼ SW¼ NW¼, W¼ SE¼ SW¼ NW¼, NW¼ NE¼ NW¼ SW¼, W¼ E¼ NE¼ SW¼ NW¼, E¼ NW¼ NE¼ SW¼ NW¼, E¼ SE¼ NW¼ SW¼ NW¼, E¼ E¼ SW¼ SW¼ NW¼, W¼ NE¼ SE¼ SW¼ NW¼, E¼ NE¼ NW¼ NW¼ SW¼	1/22/51	42 362	89203

RECEIVED
B.L.M. AZ STATE OFFICE
2006 AUG - 2 A 10: 19
PHOENIX, ARIZONA

RE 8/8/06

STATE OF ARIZONA)
)
COUNTY OF PINAL) SS.

AFFIDAVIT OF RENTAL FEE PAYMENT
For the period
September 1, 2006 to August 31, 2007

RECEIVED
B.L.M. AZ STATE OFFICE
2006 AUG - 2 A 10:19
PHOENIX, ARIZONA

STATE OF ARIZONA)
)
COUNTY OF MARICOPA) SS.

Joseph Lévy, being duly sworn, deposes and says that he is a citizen of the United States and more than twenty-one years of age, and resides at 1606 Walnut Street, La Grande, Oregon 97850, in Union County, State of Oregon, and is personally acquainted with the hereinafter described mining claims situated in the Pioneer Mining District, Pinal County, Arizona, the location notices of which are recorded in the office of the County Recorder of said county as described below:

See Exhibit "A" attached


That the owner of said claims (10 lode mining claims) is Lewis and Thomas Williams, and that the enclosed "rental fees" of \$125.00 per claim for a total of \$1,250.00 (One Thousand Two Hundred Fifty dollars) were paid by Harborlite Corporation, P.O. Box 960, Superior, AZ 85273, for the purpose of complying with the laws of the United States pertaining to assessment of annual work, and that said claims are being held for the valuable mineral contained therein. This "rental fee" is required in accordance with the Act of October 5, 1992 (Public Law 102-381, 106 Stat. 1374, 1378-79) and is in lieu of the requirements for performing assessment work under 30 U.S.C. 28-28e and for filing an annual Affidavit of Labor with the proper office of the Bureau of Land Management as outlined under Section 314(a) and (c) of FLPMA and §3833.2.

These "rental fees" are being submitted to cover mining claims comprising a contiguous group.

DATED this 13 day of July, A.D., 2006

Joseph Lévy
Joseph Lévy

Subscribed and sworn before me this 13th day of July, A.D., 2006



Jonna S. True
Notary Public

EXHIBIT "A"

<u>Lode Claim Name</u>	<u>Loc. Date</u>	<u>Book</u>	<u>Pinal County</u>		<u>B.L.M. Data</u>		<u>Locator</u>
			<u>Page(s)</u>	<u>Filing Date</u>	<u>Serial No.</u>	<u>Date</u>	
Bobbie Jo Perlite No. 1 Amended	10/6/85 1/11/90	1314 1651	459-60 501-02	10/7/85 1/15/90	A MC 245404	11/4/85 2/8/90	Thomas Williams
Bobbie Jo Perlite No. 2 Amended	10/6/85 1/11/90	1314 1651	457-58 503-04	10/7/85 1/15/90	A MC 245405	11/4/85 2/8/90	Thomas Williams
Bobbie Jo Perlite No. 3	10/6/85	1314	455-56	10/7/85	A MC 245406	11/4/85	Thomas Williams
Bobbie Jo Perlite No. 4	10/12/85	1315	788-89	10/15/85	A MC 245407	11/4/85	Thomas Williams
Bobbie Jo Perlite No. 5	10/12/85	1315	790-91	10/15/85	A MC 245408	11/4/85	Thomas Williams
Bobbie Jo Perlite No. 6	10/12/85	1315	792-93	10/15/85	A MC 245409	11/4/85	Thomas Williams
Bobbie Jo Perlite No. 7	10/12/85	1315	796-97	10/15/85	A MC 245410	11/4/85	Thomas Williams
Bobbie Jo Perlite No. 8	10/12/85	1315	794-95	10/15/85	A MC 245411	11/4/85	Thomas Williams
B J No. 9	2/10/90	1657	523-24	2/20/90	A MC 301847	3/2/90	Lewis Williams
B J No. 10	4/8/92	1817	118-19	4/9/92	A MC 321062	4/30/92	Lewis Williams

RECEIVED
B.L.M. AZ STATE OFFICE
2006 AUG -2 A 10:19
PHOENIX, ARIZONA

RE 8/8/06

10



WORLD MINERALS

World Minerals Inc.
Post Office Box 287
1501 6th Street
LaGrande, OR 97850
Tel: 541-963-3987
Fax: 541-963-3995

July 19, 2004

U.S. Department of the Interior
Bureau of Land Management
Attn: Public Room
222 N. Central Avenue
Phoenix, AZ 85004

Gentlemen:

Enclosed are four (4) "Affidavit of Rental Fee Payment" for the period September 1, 2004 to August 31, 2005 with Exhibits "A" attached. These Affidavits pertain to the claims of Harborlite Corporation as follows:

Harborlite - 2 lodes, 1 mill site
Bobbie Jo - 10 lodes
Guzman - 10 placers
Nord - 135 lodes, 2 mill sites

We are enclosing our check in the amount of \$20,000.00 representing the fee for filing based on \$125.00 per claim rental fees for these 160 claims. Please acknowledge receipt of these rental fees.

Sincerely,
WORLD MINERALS INC.

Joseph Lévy

Joseph Lévy
Chief Geologist

JL/jst

Enclosures
Cc: J. Carraher

PHOENIX, ARIZONA

2004 AUG 25 A 9:16

RECEIVED
B.L.M. AZ STATE OFFICE

verify 10/19/04
ENTERED INTO COMPUTER
9/15/04 AB

160 x \$125.00 = 20,000.00

AB.

STATE OF ARIZONA)
)
COUNTY OF PINAL) SS.

AFFIDAVIT OF RENTAL FEE PAYMENT
For the period
September 1, 2004 to August 31, 2005

STATE OF ARIZONA)
)
COUNTY OF MARICOPA) SS.


RECEIVED
B.L.M. AZ STATE OFFICE
2004 AUG 25 A 9:10
PHOENIX, ARIZONA

Joseph Lévy, being duly sworn, deposes and says that he is a citizen of the United States and more than twenty-one years of age, and resides at 1606 Walnut Street, La Grande, Oregon 97850, in Union County, State of Oregon, and is personally acquainted with the hereinafter described mining claims situated in the Pioneer Mining District, Pinal County, Arizona, the location notices of which are recorded in the office of the County Recorder of said county as described below:


See Exhibit "A" attached

That the owner of said claims (2 lode mining claims and 1 millsite) is Harborlite Corporation, and that the enclosed "rental fees" of \$125.00 per claim for a total of \$375.00 (Three Hundred Seventy Five dollars) were paid by Harborlite Corporation, P.O. Box 960, Superior, AZ 85273, for the purpose of complying with the laws of the United States pertaining to assessment of annual work, and that said lode claims are being held for the valuable mineral contained therein and the millsite for the purpose of enhancing a fines containment area in conjunction with the mining operation. This "rental fee" is required in accordance with the Act of October 5, 1992 (Public Law 102-381, 106 Stat. 1374, 1378-79) and is in lieu of the requirements for performing assessment work under 30 U.S.C. 28-28e and for filing an annual Affidavit of Labor with the proper office of the Bureau of Land Management as outlined under Section 314(a) and (c) of FLPMA and §3833.2.

DATED this 19 day of July, A.D., 2004


Joseph Lévy

Subscribed and sworn before me this 19th day of July, A.D., 2004




Notary Public

EXHIBIT "A"

The following mining claims are located in Secs. 4, 8 & 9, T.2 S., R.12 E., G. & S.R.M., Pioneer Mining District, Pinal County, State of Arizona, the Location Notices are recorded in the office of the County Recorder of said county as described below:

<u>Claim Name</u>	<u>Docket</u>	<u>Page(s)</u>	<u>B.L.M. Serial #</u>
FORGOTTEN WEDGE lode	374	545	A MC 66077 ✓
MARY T. FRACTION lode	1668	450-451	A MC 303417 ✓
HARBORLITE MILLSITE			
NO. 3A	1781	639-640	A MC 317479 ✓
Amended	1797	124-125	

RECEIVED
B.L.M. AZ STATE OFFICE
2004 AUG 25 A 9:17
PHOENIX, ARIZONA

3
ES

STATE OF ARIZONA)
)
COUNTY OF PINAL) SS.

AFFIDAVIT OF RENTAL FEE PAYMENT
For the period
September 1, 2004 to August 31, 2005

STATE OF ARIZONA)
)
COUNTY OF MARICOPA) SS.

Joseph Lévy, being duly sworn, deposes and says that he is a citizen of the United States and more than twenty-one years of age, and resides at 1606 Walnut Street, La Grande, Oregon 97850, in Union County, State of Oregon, and is personally acquainted with the hereinafter described mining claims situated in the Pioneer Mining District, Pinal County, Arizona, the location notices of which are recorded in the office of the County Recorder of said county as described below:

See Exhibit "A" attached


That the owner of said claims (10 lode mining claims) is Lewis and Thomas Williams, and that the enclosed "rental fees" of \$1,250.00 per claim for a total of \$1,000.00 (One Thousand Two Hundred Fifty dollars) were paid by Harborlite Corporation, P.O. Box 960, Superior, AZ 85273, for the purpose of complying with the laws of the United States pertaining to assessment of annual work, and that said claims are being held for the valuable mineral contained therein. This "rental fee" is required in accordance with the Act of October 5, 1992 (Public Law 102-381, 106 Stat. 1374, 1378-79) and is in lieu of the requirements for performing assessment work under 30 U.S.C. 28-28e and for filing an annual Affidavit of Labor with the proper office of the Bureau of Land Management as outlined under Section 314(a) and (c) of FLPMA and §3833.2.

These "rental fees" are being submitted to cover mining claims comprising a contiguous group.

DATED this 19 day of July, A.D., 2004

Joseph Lévy
Joseph Lévy

Subscribed and sworn before me this 19th day of July, A.D., 2004



Jonna S. True
Notary Public

PHOENIX, ARIZONA

2004 AUG 25 A 9:17

RECEIVED
B.L.M. AZ STATE OFFICE

EXHIBIT "A"

<u>Lode Claim Name</u>	<u>Loc. Date</u>	<u>Book</u>	<u>Pinal County</u> <u>Page(s)</u>	<u>Filing Date</u>	<u>B.L.M. Data</u> <u>Serial No.</u>	<u>Date</u>	<u>Locator</u>
Bobbie Jo Perlite No. 1	10/6/85	1314	459-60	10/7/85	A MC 245404	11/4/85	Thomas Williams
Amended	1/11/90	1651	501-02	1/15/90		2/8/90	
Bobbie Jo Perlite No. 2	10/6/85	1314	457-58	10/7/85	A MC 245405	11/4/85	Thomas Williams
Amended	1/11/90	1651	503-04	1/15/90		2/8/90	
Bobbie Jo Perlite No. 3	10/6/85	1314	455-56	10/7/85	A MC 245406	11/4/85	Thomas Williams
Bobbie Jo Perlite No. 4	10/12/85	1315	788-89	10/15/85	A MC 245407	11/4/85	Thomas Williams
Bobbie Jo Perlite No. 5	10/12/85	1315	790-91	10/15/85	A MC 245408	11/4/85	Thomas Williams
Bobbie Jo Perlite No. 6	10/12/85	1315	792-93	10/15/85	A MC 245409	11/4/85	Thomas Williams
Bobbie Jo Perlite No. 7	10/12/85	1315	796-97	10/15/85	A MC 245410	11/4/85	Thomas Williams
Bobbie Jo Perlite No. 8	10/12/85	1315	794-95	10/15/85	A MC 245411	11/4/85	Thomas Williams
B J No. 9	2/10/90	1657	523-24	2/20/90	A MC 301847	3/2/90	Lewis Williams
B & J No. 10	4/8/92	1817	118-19	4/9/92	A MC 321062	4/30/92	Lewis Williams

PHOENIX, ARIZONA

2004 AUG 25 A 9:17

RECEIVED
B.L.M. AZ STATE OFFICE75
10

STATE OF ARIZONA)
)
COUNTY OF PINAL) SS.

AFFIDAVIT OF RENTAL FEE PAYMENT
For the period
September 1, 2004 to August 31, 2005

STATE OF ARIZONA)
)
COUNTY OF MARICOPA) SS.


Joseph Lévy, being duly sworn, deposes and says that he is a citizen of the United States and more than twenty-one years of age, and resides at 1606 Walnut Street, La Grande, Oregon 97850, in Union County, State of Oregon, and is personally acquainted with the hereinafter described mining claims situated in the Pioneer Mining District, Pinal County, Arizona, the location notices of which are recorded in the office of the County Recorder of said county as described below:

See Exhibit "A" attached


That the owner of said claims (10 "Guzman" placer mining claims) is Harborlite Corporation, P.O. Box 960, Superior, AZ 85273, and that the enclosed "rental fees" of \$125.00 per claim for a total of \$1,250.00 (One Thousand Two Hundred Fifty dollars) were paid by Harborlite Corporation, for the purpose of complying with the laws of the United States pertaining to assessment of annual work, and that said claims are being held for the valuable mineral contained therein. This "rental fee" is required in accordance with the Act of October 5, 1992 (Public Law 102-381, 106 Stat. 1374, 1378-79) and is in lieu of the requirements for performing assessment work under 30 U.S.C. 28-28e and for filing an annual Affidavit of Labor with the proper office of the Bureau of Land Management as outlined under Section 314(a) and (c) of FLPMA and §3833.2.


These "rental fees" are being submitted to cover mining claims comprising a contiguous group.

DATED this 19 day of July, A.D., 2004


Joseph Lévy

Subscribed and sworn before me this 19th day of July, A.D., 2004




Notary Public

PHOENIX, ARIZONA

2004 AUG 25 A 9:17

RECEIVED
B.L.M. AZ STATE OFFICE

EXHIBIT "A"

The following mining claims are located in Sections 8 & 16, T.2 S., R.12 E., Gila & Salt River Meridian, County of Pinal, State of Arizona and are duly recorded as indicated below, at the office of the County Recorder, Pinal County, Arizona:

<u>Placer Claim Name</u>	<u>Legal Description</u> <u>Section 8, T2S R12E</u>	<u>Date</u> <u>Located</u>	<u>Pinal County</u> <u>Book</u> <u>Page</u>	<u>BLM</u> <u>AMC#</u>
Black Eye	W½ SE¼ SE¼ NW¼, SW¼ SE¼ NW¼, W½ NW¼ SE¼ NW¼	6/26/65	423 121	90407 ✓
Blueberry	NE¼ SE¼ NW¼ E½ NW¼ SE¼ NW¼ E½ SW¼ NE¼ NW¼	6/26/65	423 116	90406 ✓
Dewdrop	N½ SW¼ NE¼	6/26/65	423 114	90411 ✓
Divide	SE¼ SE¼ NW¼ SE¼, NE¼ NE¼ SW¼ SE¼, N½ NW¼ SE¼ SE¼, NW¼ NE¼ SE¼ SE¼, S½ SW¼ NE¼ SE¼, SW¼ SE¼ NE¼ SE¼	6/26/65	423 122	90414 ✓
Havalina	W½ NE¼ NW¼ SE¼, SE¼ NW¼ NW¼ SE¼, N½ SE¼ NW¼ SE¼, SE¼ NE¼ NW¼ SE¼, SW¼ NW¼ NE¼ SE¼, NW¼ SW¼ NE¼ SE¼	6/26/65	423 117	90408
Havalina No. 1	N½ NW¼ NW¼ SE¼, NE¼ NE¼ SW¼, E½ NW¼ NE¼ SW¼	6/26/65	423 118	90409
Havalina No. 2	E½ SE¼ SE¼ NW¼, SW¼ SW¼ NE¼, W½ SE¼ SW¼ NE¼	6/26/65	423 120	90410
I-DO-IT	E½ SE¼ SW¼ NE¼, NW¼ SE¼ NE¼, W½ SW¼ SE¼ NE¼	6/26/65	423 119	90412
Look-Out-Wedge	NE¼ NE¼ NW¼ SE¼, N½ NW¼ NE¼ SE¼, SE¼ NW¼ NE¼ SE¼, W½ NE¼ NE¼ SE¼, NE¼ SW¼ NE¼ SE¼, NW¼ SE¼ NE¼ SE¼	6/26/65	423 123	90413
<u>Section 16, T2S R12E</u>				
Self Protection	SW¼ NE¼ SW¼ NW¼, W½ SE¼ SW¼ NW¼, NW¼ NE¼ NW¼ SW¼, W½ E½ NE¼ SW¼ NW¼, E½ NW¼ NE¼ SW¼ NW¼, E½ SE¼ NW¼ SW¼ NW¼, E½ E½ SW¼ SW¼ NW¼, W½ NE¼ SE¼ SW¼ NW¼, E½ NE¼ NW¼ NW¼ SW¼	1/22/51	42 362	89203 ✓

RECEIVED
B.L.M. AZ STATE OFFICE
2004 AUG 25 A 9:17
PHOENIX, ARIZONA

21

STATE OF ARIZONA)
)
COUNTY OF PINAL) SS.

AFFIDAVIT OF RENTAL FEE PAYMENT
For the period
September 1, 2004 to August 31, 2005


STATE OF ARIZONA)
)
COUNTY OF MARICOPA) SS.

Joseph Lévy, being duly sworn, deposes and says that he is a citizen of the United States and more than twenty-one years of age, and resides at 1606 Walnut Street, La Grande, Oregon 97850, in Union County, State of Oregon, and is personally acquainted with the hereinafter described millsite claims situated in the Pioneer Mining District, Pinal County, Arizona, the location notices of which are recorded in the office of the County Recorder of said county as described below:


See Exhibit "A" (7 pages) attached


That the owner of said claims (2 mill sites and 135 lodes formerly known as the Nord claims) is Harborlite Corporation, and that the enclosed "rental fees" of \$125.00 per claim for a total of \$17,125.00 (Seventeen Thousand, One Hundred Twenty Five dollars) were paid by Harborlite Corporation, P.O. Box 960, Superior, AZ 85273, for the purpose of complying with the laws of the United States pertaining to assessment of annual work, and that said claims are being held for the purpose of mining (on lode claims) and milling (on mill sites) perlite ore which is mined on our lode claims. This "rental fee" is required in accordance with the Act of October 5, 1992 (Public Law 102-381, 106 Stat. 1374, 1378-79) and is in lieu of the requirements for performing assessment work under 30 U.S.C. 28-28e and for filing an annual Affidavit of Labor with the proper office of the Bureau of Land Management as outlined under Section 314(a) and (c) of FLPMA and §3833.2.

DATED this 19 day of July, A.D., 2004


Joseph Lévy

Subscribed and sworn before me this 19th day of July, A.D., 2004




Notary Public

2004 AUG 25 A 9:17

RECEIVED
B.L.M. AZ STATE OFFICE

EXHIBIT "A"

(page 1)

The following mining claims are located in Pinal County, State of Arizona, the location notices of which are recorded in the office of the County Recorder of said County as described below:

<u>Claim Name</u>	<u>Book/Docket</u>	<u>Page(s)</u>	<u>B.L.M. Serial #</u>
ROSEMARIE No. 6 Exception lode (situate in Sec.8)	507	87	A MC 66079 ✓
Candy Rock Fraction lode (situate in Sec. 16)	1556	712-713	A MC 289764 ✓
Lucero millsite (situate in Sec. 4)	1786	558-559	A MC 319070 ✓
Cynthia & John millsite (situate in Sec. 4)	993	426-427	A MC 94571 ✓

All claims are located in T.2 S., R.12 E., G. & S.R.M.

RECEIVED
B.L.M. AZ STATE OFFICE
2004 AUG 25 A 9:17
PHOENIX, ARIZONA

627
(H)

EXHIBIT "A"

(page 2)

The following lode mining claims are located in Secs. 8 & 9, T.2 S., R.12 E., Gila & Salt River Meridian,
County of Pinal, State of Arizona:

<u>Lode Claim Name</u>	<u>Recorded</u> <u>Book</u>	<u>Page</u>	<u>B.L.M. Serial #</u>
ROSEMARIE No. 1 Exception	500	414	A MC 66078
Amended	507	86	
ROSEMARIE No. 7 Exception	500	420	A MC 66080
Amended	507	88	
ROSEMARIE No. 8 Exception	500	421	A MC 66081
Amended	507	89	
Amended	Doc. 1082-045		
ROSEMARIE No. 9 Exception	500	422	A MC 66082
Amended	507	90	
ROSEMARIE No. 10 Exception	500	423	A MC 66083
Amended	507	91	
ROSEMARIE No. 12 Exception	500	425	A MC 66084
Amended	507	92	
Amended	Doc. 1082-047		
ROSEMARIE No. 13 Exception	500	426	A MC 66085
Amended	507	93	
ROSEMARIE No. 14 Exception	500	427	A MC 66086
Amended	507	94	

RECEIVED
B.L.M. AZ STATE OFFICE
2004 AUG 25 A 9:17
PHOENIX, ARIZONA

8

EXHIBIT "A"

(page 3)

The following mining claims are located in Secs. 27, 28, 32, 33 & 34, T.2 S., R.12 E., and Secs. 3 & 4, T.3 S., R12 E., Gila & Salt River Meridian, County of Pinal, State of Arizona:

<u>Lode Claim Name</u>	<u>Book</u>	<u>Recorded</u>	<u>Page</u>	<u>B.L.M. Serial #</u>
Hal #1	1382		220-221	A MC 259557
Hal #2	1382		222-223	A MC 259558
Hal #3	1382		224-225	A MC 259559
Hal #4	1382		226-227	A MC 259560
Hal #5	1382		228-229	A MC 259561
Hal #6	1382		230-231	A MC 259562
Hal #7	1382		232-233	A MC 259563
Hal #8	1382		234-235	A MC 259564
Hal #9	1382		236-237	A MC 259565
Hal #10	1382		238-239	A MC 259566
Hal #11	1382		240-241	A MC 259567
Hal #12	1382		242-243	A MC 259568
Hal #13	1382		244-245	A MC 259569
Hal #14	1382		246-247	A MC 259570
Hal #15	1382		248-249	A MC 259571
Hal #16	1382		250-251	A MC 259572
Hal #17	1382		252-253	A MC 259573
Hal #18	1382		254-255	A MC 259574
Hal #19	1382		256-257	A MC 259575
Hal #20	1382		258-259	A MC 259576
Hal #21	1382		260-261	A MC 259577
Hal #22	1382		262-263	A MC 259578
Hal #23	1382		264-265	A MC 259579
Hal #24	1382		266-267	A MC 259580
Hal #25	1382		268-269	A MC 259581
Hal #26	1382		270-271	A MC 259582
Hal #27	1382		272-273	A MC 259583
Hal #28	1832		274-275	A MC 259584
Hal #29	1382		276-277	A MC 259585
Hal #30	1382		278-279	A MC 259586
Hal #31	1382		280-281	A MC 259587
Hal #32	1382		282-283	A MC 259588
Hal #33	1382		284-285	A MC 259589
Hal #34	1382		286-287	A MC 259590
Hal #35	1382		288-289	A MC 259591
Hal #36	1382		290-291	A MC 259592
Tekoa #9	1382		410-411	A MC 259652
Tekoa #10	1382		412-413	A MC 259653
Tekoa #11	1382		414-415	A MC 259654
Tekoa #12	1382		416-417	A MC 259655
Tekoa #13	1382		418-419	A MC 259656

PHOENIX, ARIZONA

2004 AUG 25 A 9:17

RECEIVED
B.L.M. AZ STATE OFFICE

EXHIBIT "A"

(page 4)

The following mining claims are located in Sec. 16, 17 & 20, T.2 S., R.12 E., Gila & Salt River Meridian,
County of Pinal, State of Arizona:

<u>Lode Claim Name</u>	<u>Book</u>	<u>Recorded</u> <u>Page</u>	<u>B.L.M. Serial #</u>
Magic #1	1382	292-293	A MC 259593
Magic #2	1382	294-295	A MC 259594
Magic #3	1382	296-297	A MC 259595
Magic #4	1382	298-299	A MC 259596
Magic #5	1382	300-301	A MC 259597
Magic #6	1382	302-303	A MC 259598
Magic #7	1382	304-305	A MC 259599
Magic #8	1382	306-307	A MC 259600
Magic #9	1382	308-309	A MC 259601
Magic #10	1382	310-311	A MC 259602
Magic #11	1382	312-313	A MC 259603
Magic #12	1382	314-315	A MC 259604
Magic #13	1382	316-317	A MC 259605
Magic #14	1382	318-319	A MC 259606
Magic #15	1382	320-321	A MC 259607
Magic #23	1382	336-337	A MC 259615
Magic #24	1382	338-339	A MC 259616
Magic #25	1382	340-341	A MC 259617
Magic #26	1382	342-343	A MC 259618
Magic #27	1556	710-711	A MC 289765

PHOENIX, ARIZONA

2004 AUG 25 A 9:17

RECEIVED
B.L.M. AZ STATE OFFICE15
20

EXHIBIT "A"

(page 5)

The following mining claims are located in Sec. 12, T.2 S., R.11 E. and Secs. 7 & 8, T.2 S., R.12 E., Gila & Salt River Meridian, County of Pinal, State of Arizona:

<u>Lode Claim Name</u>	<u>Book</u>	<u>Recorded</u> <u>Page</u>	<u>B.L.M. Serial #</u>
Seattle #1	1382	344-345	A MC 259619
Seattle #2	1382	346-347	A MC 259620
Seattle #3	1382	348-349	A MC 259621
Seattle #4	1382	350-351	A MC 259622
Seattle #5	1382	352-353	A MC 259623
Seattle #6	1382	354-355	A MC 259624
Seattle #7	1382	356-357	A MC 259625
Seattle #8	1382	358-359	A MC 259626
Seattle #9	1382	360-361	A MC 259627
Seattle #10	1382	362-363	A MC 259628
Seattle #11	1382	364-365	A MC 259629
Seattle #12	1382	366-367	A MC 259630
Seattle #13	1382	368-369	A MC 259631
Seattle #14	1382	370-371	A MC 259632
Seattle #15	1382	372-373	A MC 259633
Seattle #16	1382	374-375	A MC 259634
Seattle #17	1382	376-377	A MC 259635
Seattle #18	1382	378-379	A MC 259636
Seattle #19	1382	380-381	A MC 259637
Seattle #20	1382	382-383	A MC 259638
Seattle #21	1382	384-385	A MC 259639
Seattle #22	1382	386-387	A MC 259640
Seattle #23	1382	388-389	A MC 259641
Seattle #24	1382	390-391	A MC 259642
Seattle #25	1382	392-393	A MC 259643

PHOENIX, ARIZONA

2004 AUG 25 A 9:18

RECEIVED
B.L.M. AZ STATE OFFICE12
85

EXHIBIT "A"

(page 6)

The following mining claims are located in Secs. 8, 17 and 18, T.2 S., R.12 E., Gila & Salt River Meridian,
County of Pinal, State of Arizona:

<u>Lode Claim Name</u>	<u>Recorded</u>		<u>B.L.M. Serial #</u>
	<u>Book</u>	<u>Page</u>	
Sil-Flo No. 1	1420	465-466	A MC 265778
Sil-Flo No. 2	1420	467-468	A MC 265779
Sil-Flo No. 3	1420	469-470	A MC 265780
Sil-Flo No. 4	1420	471-472	A MC 265781
Sil-Flo No. 5	1420	473-474	A MC 265782
Sil-Flo No. 6	1420	475-476	A MC 265783
Sil-Flo No. 7	1420	477-478	A MC 265784
Sil-Flo No. 8	1420	479-480	A MC 265785
Sil-Flo No. 9	1420	481-482	A MC 265786
Sil-Flo No. 10	1420	483-484	A MC 265787
Sil-Flo No. 11	1420	485-486	A MC 265788
Sil-Flo No. 12	1420	487-488	A MC 265789
Sil-Flo No. 13	1420	489-490	A MC 265790
Sil-Flo No. 14	1420	491-492	A MC 265791
Sil-Flo No. 15	1420	493-494	A MC 265792
Sil-Flo No. 16	1420	495-496	A MC 265793
Sil-Flo No. 17	1420	497-498	A MC 265794
Sil-Flo No. 18	1420	499-500	A MC 265795

PHOENIX, ARIZONA

2004 AUG 25 A 9:18

RECEIVED
B.L.M. AZ STATE OFFICE123
18

EXHIBIT "A"

(page 7)

The following mining claims are located in Secs. 15, 16, 21 and 22, T.2 S., R.12 E., Gila & Salt River Meridian, County of Pinal, State of Arizona:

<u>Lode Claim Name</u>	<u>Book</u>	<u>Recorded Page</u>	<u>B.L.M. Serial #</u>
Sil-Flo No. 19	1420	501-502	A MC 265796
Sil-Flo No. 20	1420	503-504	A MC 265797
Sil-Flo No. 21	1420	505-506	A MC 265798
Sil-Flo No. 22	1420	507-508	A MC 265799
Sil-Flo No. 23	1420	509-510	A MC 265800
Sil-Flo No. 24	1420	511-512	A MC 265801
Sil-Flo No. 25	1420	513-514	A MC 265802
Sil-Flo No. 26	1420	515-516	A MC 265803
Sil-Flo No. 27	1420	517-518	A MC 265804
Sil-Flo No. 28	1420	519-520	A MC 265805
Sil-Flo No. 29	1420	521-522	A MC 265806
Sil-Flo No. 30	1420	523-524	A MC 265807
Sil-Flo No. 31	1420	525-526	A MC 265808
Sil-Flo No. 32	1420	527-528	A MC 265809
Sil-Flo No. 33	1420	529-530	A MC 265810
Sil-Flo No. 34	1420	531-532	A MC 265811
Sil-Flo No. 35	1420	533-534	A MC 265812
Sil-Flo No. 36	1396	458-459	A MC 262396
Amended	1420	535-536	
Sil-Flo No. 37	1396	460-461	A MC 262397
Amended	1420	537-538	
Volcano No. 12R	1396	462-463	A MC 262398
Amended	1420	539-540	
(Amended name – Sil Flo No. 38)			
Sil-Flo No. 39	1420	541-542	A MC 265813

RECEIVED
B.L.M. AZ STATE OFFICE

2004 AUG 25 A 9:18

PHOENIX, ARIZONA

PHOENIX, ARIZONA

2004 AUG 25 A 9:18

RECEIVED
B.L.M. AZ STATE OFFICE

18

United States Department of the Interior
Bureau of Land Management
BUSINESS & SUPPORT SVCS DIV
222 N CENTRAL AVE
PHOENIX, AZ 85004 -2203
Phone: (602) 417-9200

Receipt	
No:	936835

Transaction #: 971156	
Date of Transaction: 08/25/2004	
CUSTOMER:	WORLD MINERALS INC PO BOX 287 LA GRAND,OR 97850

LINE #	QTY	DESCRIPTION	REMARKS	UNIT PRICE	TOTAL
1	1.00	LOCATABLE MINERALS / MINING CLAIMS-NOT NEW-UNADJUD,ONE AUTH NO. ONLY / MINING CLAIM MONEY RECEIVED (455) CASES: AMC66077/\$20000.00	MAIN 2005 (160)	- n/a -	20000.00
TOTAL:					\$20,000.00

PAYMENT INFORMATION			
1	AMOUNT:	\$20,000.00	POSTMARKED: N/A
	TYPE:	CHECK	RECEIVED: 08/25/2004
	CHECK NO:	4800840	
	NAME:	WORLD MINERALS INC/HARBORLITE 137 W. CENTRAL AVE LOMPOC CA 93436	

REMARKS

This receipt was generated by the automated BLM Collections and Billing System and is a paper representation of a portion of the official electronic record contained therein.

AMC 66076, AMC 89202, AMC 90404, AMC 94569, AMC 245411
AMC 259557, AMC 262396, AMC 265778, AMC 289764
AMC 301847, AMC 303417, AMC 317479, AMC 319070
AMC 321062

AMC NUMBER (S)	AMOUNT
66077-66086	1000 ⁰⁰
89203	100 ⁰⁰
90406-90413	800 ⁰⁰
94571	100 ⁰⁰
245404-245411	800 ⁰⁰
259557-259607	5100 ⁰⁰
259615-259643	2900 ⁰⁰
259652-259656	500 ⁰⁰
262396-262398	300 ⁰⁰
265778-265813	3600 ⁰⁰
289764-289765	200 ⁰⁰
301847	100 ⁰⁰
303417	100 ⁰⁰
317479	100 ⁰⁰
319070	100 ⁰⁰
321062	100 ⁰⁰
TOTAL: (EARNED)	\$ 15900⁰⁰

AMC NUMBER (S)	AMOUNT
AZA 27337	
Final Certificate	
CLOSED CLAIMS:	
87677-87680	\$400 ⁰⁰
87683-87685	\$300 ⁰⁰
	\$700
Final Certificate	
TOTAL: (Closed Claims)	\$700 ⁰⁰

ENTERED IN COMPUTER
RE 8/25/03

OVERPAYMENT: \$800



**WORLD
MINERALS**

World Minerals Inc.
Post Office Box 287
1501 6th Street
LaGrande, OR 97850
Tel: 541-963-3987
Fax: 541-963-3995

July 15, 2002

U.S. Department of the Interior
Bureau of Land Management
Attn: Public Room
222 N. Central Avenue
Phoenix, AZ 85004

Gentlemen:

Enclosed are four (4) "Affidavit of Rental Fee Payment" for the period September 1, 2003 to August 31, 2004 with Exhibits "A" attached. These Affidavits pertain to the claims of Harborlite Corporation as follows:

Harborlite – 2 lodes, 1 mill site
Bobbie Jo – 10 lodes
Guzman – 7 lodes, 10 placers
Nord - 135 lodes, 2 mill sites

We are enclosing our check in the amount of \$16,700.00 representing the fee for filing based on \$100.00 per claim rental fees for these 160 claims. Please acknowledge receipt of these rental fees.

Sincerely,
WORLD MINERALS INC.

Joseph Lévy
Chief Geologist

JL/jst

Enclosures
Cc: J. Carraher

RECEIVED
B.L.M. AZ STATE OFFICE
2003 AUG 12 A 9:04
PHOENIX, ARIZONA

STATE OF ARIZONA)
)
COUNTY OF PINAL) SS.

AFFIDAVIT OF RENTAL FEE PAYMENT
For the period
September 1, 2003 to August 31, 2004

STATE OF ARIZONA)
)
COUNTY OF MARICOPA) SS.

RECEIVED
B.L.M. AZ STATE OFFICE
2003 AUG 12 A 9:30
PHOENIX, ARIZONA

Joseph Lévy, being duly sworn, deposes and says that he is a citizen of the United States and more than twenty-one years of age, and resides at 1606 Walnut Street, La Grande, Oregon 97850, in Union County, State of Oregon, and is personally acquainted with the hereinafter described mining claims situated in the Pioneer Mining District, Pinal County, Arizona, the location notices of which are recorded in the office of the County Recorder of said county as described below:

See Exhibit "A" attached

That the owner of said claims (2 lode mining claims and 1 millsite) is Harborlite Corporation, and that the enclosed "rental fees" of \$100.00 per claim for a total of \$300.00 (Three Hundred dollars) were paid by Harborlite Corporation, P.O. Box 960, Superior, AZ 85273, for the purpose of complying with the laws of the United States pertaining to assessment of annual work, and that said lode claims are being held for the valuable mineral contained therein and the millsite for the purpose of enhancing a fines containment area in conjunction with the mining operation. This "rental fee" is required in accordance with the Act of October 5, 1992 (Public Law 102-381, 106 Stat. 1374, 1378-79) and is in lieu of the requirements for performing assessment work under 30 U.S.C. 28-28e and for filing an annual Affidavit of Labor with the proper office of the Bureau of Land Management as outlined under Section 314(a) and (c) of FLPMA and §3833.2.

DATED this 21 day of July, A.D., 2003

Joseph Lévy
Joseph Lévy

Subscribed and sworn before me this 21st day of July, A.D., 2003



Jonna S. True
Notary Public

✓
133

EXHIBIT "A"

The following mining claims are located in Secs. 4, 8 & 9, T.2 S., R.12 E., G. & S.R.M., Pioneer Mining District, Pinal County, State of Arizona, the Location Notices are recorded in the office of the County Recorder of said county as described below:

<u>Claim Name</u>	<u>Docket</u>	<u>Page(s)</u>	<u>B.L.M. Serial #</u>
FORGOTTEN WEDGE lode	374	545	A MC 66077
MARY T. FRACTION lode	1668	450-451	A MC 303417
HARBORLITE MILLSITE			
NO. 3A	1781	639-640	A MC 317479
Amended	1797	124-125	

RECEIVED
B.L.M. AZ STATE OFFICE
2003 AUG 12 A 9: 04
PHOENIX, ARIZONA

ENTERED IN COMPUTER
RE 8/25/03

STATE OF ARIZONA)
)
COUNTY OF PINAL) SS.

TR
10

AFFIDAVIT OF RENTAL FEE PAYMENT
For the period
September 1, 2003 to August 31, 2004

STATE OF ARIZONA)
)
COUNTY OF MARICOPA) SS.


Joseph Lévy, being duly sworn, deposes and says that he is a citizen of the United States and more than twenty-one years of age, and resides at 1606 Walnut Street, La Grande, Oregon 97850, in Union County, State of Oregon, and is personally acquainted with the hereinafter described mining claims situated in the Pioneer Mining District, Pinal County, Arizona, the location notices of which are recorded in the office of the County Recorder of said county as described below:

See Exhibit "A" attached

That the owner of said claims (10 lode mining claims) is Lewis and Thomas Williams, and that the enclosed "rental fees" of \$100.00 per claim for a total of \$1,000.00 (One Thousand dollars) were paid by Harborlite Corporation, P.O. Box 960, Superior, AZ 85273, for the purpose of complying with the laws of the United States pertaining to assessment of annual work, and that said claims are being held for the valuable mineral contained therein. This "rental fee" is required in accordance with the Act of October 5, 1992 (Public Law 102-381, 106 Stat. 1374, 1378-79) and is in lieu of the requirements for performing assessment work under 30 U.S.C. 28-28e and for filing an annual Affidavit of Labor with the proper office of the Bureau of Land Management as outlined under Section 314(a) and (c) of FLPMA and §3833.2.

These "rental fees" are being submitted to cover mining claims comprising a contiguous group.

DATED this 21 day of July, A.D., 2003



Joseph Lévy

PHOENIX, ARIZONA

2003 AUG 12 A 9:04

RECEIVED
B.L.M. AZ STATE OFFICE

Subscribed and sworn before me this 21ST day of July, A.D., 2003




Notary Public

EXHIBIT "A"

<u>Lode Claim Name</u>	<u>Loc. Date</u>	<u>Book</u>	<u>Pinal County</u> <u>Page(s)</u>	<u>Filing Date</u>	<u>B.L.M. Data</u> <u>Serial No.</u>	<u>Date</u>	<u>Locator</u>
Bobbie Jo Perlite No. 1	10/6/85	1314	459-60	10/7/85	A MC 245404	11/4/85	Thomas Williams
Amended	1/11/90	1651	501-02	1/15/90		2/8/90	
Bobbie Jo Perlite No. 2	10/6/85	1314	457-58	10/7/85	A MC 245405	11/4/85	Thomas Williams
Amended	1/11/90	1651	503-04	1/15/90		2/8/90	
Bobbie Jo Perlite No. 3	10/6/85	1314	455-56	10/7/85	A MC 245406	11/4/85	Thomas Williams
Bobbie Jo Perlite No. 4	10/12/85	1315	788-89	10/15/85	A MC 245407	11/4/85	Thomas Williams
Bobbie Jo Perlite No. 5	10/12/85	1315	790-91	10/15/85	A MC 245408	11/4/85	Thomas Williams
Bobbie Jo Perlite No. 6	10/12/85	1315	792-93	10/15/85	A MC 245409	11/4/85	Thomas Williams
Bobbie Jo Perlite No. 7	10/12/85	1315	796-97	10/15/85	A MC 245410	11/4/85	Thomas Williams
Bobbie Jo Perlite No. 8	10/12/85	1315	794-95	10/15/85	A MC 245411	11/4/85	Thomas Williams
B J No. 9	2/10/90	1657	523-24	2/20/90	A MC 301847	3/2/90	Lewis Williams
B & J No. 10	4/8/92	1817	118-19	4/9/92	A MC 321062	4/30/92	Lewis Williams

ENTERED IN COMPUTER
RE 8/25/03

PHOENIX, ARIZONA

2003 AUG 12 A 9: 04

RECEIVED
B.L.M. AZ STATE OFFICE

STATE OF ARIZONA)
) SS.
COUNTY OF PINAL)

720
7

AFFIDAVIT OF RENTAL FEE PAYMENT
For the period
September 1, 2003 to August 31, 2004

STATE OF ARIZONA)
) SS.
COUNTY OF MARICOPA)

Joseph Lévy, being duly sworn, deposes and says that he is a citizen of the United States and more than twenty-one years of age, and resides at 1606 Walnut Street, La Grande, Oregon 97850, in Union County, State of Oregon, and is personally acquainted with the hereinafter described mining claims situated in the Pioneer Mining District, Pinal County, Arizona, the location notices of which are recorded in the office of the County Recorder of said county as described below:

See Exhibit "A" attached

That the owner of said claims (7 "Guzman" lode mining claims) is Harborlite Corporation, P.O. Box 960, Superior, AZ 85273, and that the enclosed "rental fees" of \$100.00 per claim for a total of \$700.00 (Seven Hundred dollars) were paid by Harborlite Corporation, for the purpose of complying with the laws of the United States pertaining to assessment of annual work, and that said claims are being held for the valuable mineral contained therein. This "rental fee" is required in accordance with the Act of October 5, 1992 (Public Law 102-381, 106 Stat. 1374, 1378-79) and is in lieu of the requirements for performing assessment work under 30 U.S.C. 28-28e and for filing an annual Affidavit of Labor with the proper office of the Bureau of Land Management as outlined under Section 314(a) and (c) of FLPMA and §3833.2.

These "rental fees" are being submitted to cover mining claims comprising a contiguous group.

DATED this 21 day of July, A.D., 2003

RECEIVED
B.L.M. AZ STATE OFFICE
2003 AUG 12 A 9:04
PHOENIX, ARIZONA
J. Lévy
Joseph Lévy

Subscribed and sworn before me this 21ST day of July A.D., 2003



Jonna S. True
Notary Public

EXHIBIT "A"

The following mining claims are located in Sections 8 & 9, T.2 S., R.12 E., Gila & Salt River Meridian, County of Pinal, State of Arizona and are duly recorded as indicated below, at the office of the County Recorder, Pinal County, Arizona:

<u>Lode Name</u>	<u>Book</u>	<u>Page(s)</u>	<u>B.L.M. Serial #</u>	<u>Location Date</u>
I-DO-IT	53	414	A MC 87677	4/13/45
Amended	443	89		
2nd Amended	1618	373-374		
LA CHOLLA	54	119	A MC 87678	12/17/45
Amended	1618	375-376		
HAVALINA No. 2	53	428	A MC 87679	6/04/45
Amended	443	88		
2nd Amended	1618	381-382		
HAVALINA	53	427	A MC 87680	4/11/45
Amended	1618	379-380		
ATOMIC BOMB	54	43	A MC 87683	11/13/45
Amended	1618	377-378		
CRUZALITE	438	246	A MC 87684	11/04/65
Amended	1618	387-388		
MARKIE'S FRACTION	267	500	A MC 87685	5/01/60
Amended	1618	389-390		

RECEIVED
B.L.M. AZ STATE OFFICE
2003 AUG 12 A 9:04
PHOENIX, ARIZONA

ENTERED IN COMPUTER
RE 8/25/03

STATE OF ARIZONA)
)
COUNTY OF PINAL) SS.

10
17

AFFIDAVIT OF RENTAL FEE PAYMENT
For the period
September 1, 2003 to August 31, 2004

STATE OF ARIZONA)
)
COUNTY OF MARICOPA) SS.

Joseph Lévy, being duly sworn, deposes and says that he is a citizen of the United States and more than twenty-one years of age, and resides at 1606 Walnut Street, La Grande, Oregon 97850, in Union County, State of Oregon, and is personally acquainted with the hereinafter described mining claims situated in the Pioneer Mining District, Pinal County, Arizona, the location notices of which are recorded in the office of the County Recorder of said county as described below:

See Exhibit "A" attached


That the owner of said claims (10 "Guzman" placer mining claims) is Harborlite Corporation, P.O. Box 960, Superior, AZ 85273, and that the enclosed "rental fees" of \$100.00 per claim for a total of \$1,000.00 (One Thousand dollars) were paid by Harborlite Corporation, for the purpose of complying with the laws of the United States pertaining to assessment of annual work, and that said claims are being held for the valuable mineral contained therein. This "rental fee" is required in accordance with the Act of October 5, 1992 (Public Law 102-381, 106 Stat. 1374, 1378-79) and is in lieu of the requirements for performing assessment work under 30 U.S.C. 28-28e and for filing an annual Affidavit of Labor with the proper office of the Bureau of Land Management as outlined under Section 314(a) and (c) of FLPMA and §3833.2.

These "rental fees" are being submitted to cover mining claims comprising a contiguous group.

DATED this 21 day of July, A.D., 2003

RECEIVED
B.L.M. AZ STATE OFFICE
2003 AUG 12 A 9 04
PHOENIX, ARIZONA
J. Lévy
Joseph Lévy

Subscribed and sworn before me this 21ST day of July, A.D., 2003



Jonna S. True
Notary Public

EXHIBIT "A"

The following mining claims are located in Sections 8 & 16, T.2 S., R.12 E., Gila & Salt River Meridian, County of Pinal, State of Arizona and are duly recorded as indicated below, at the office of the County Recorder, Pinal County, Arizona:

<u>Placer Claim Name</u>	<u>Legal Description</u> <u>Section 8, T2S R12E</u>	<u>Date</u> <u>Located</u>	<u>Pinal County</u> <u>Book</u> <u>Page</u>	<u>BLM</u> <u>AMC#</u>
Black Eye	W½ SE¼ SE¼ NW¼, SW¼ SE¼ NW¼, W½ NW¼ SE¼ NW¼	6/26/65	423 121	90407
Blueberry	NE¼ SE¼ NW¼ E½ NW¼ SE¼ NW¼ E½ SW¼ NE¼ NW¼	6/26/65	423 116	90406
Dewdrop	N½ SW¼ NE¼	6/26/65	423 114	90411
Divide	SE¼ SE¼ NW¼ SE¼, NE¼ NE¼ SW¼ SE¼, N½ NW¼ SE¼ SE¼, NW¼ NE¼ SE¼ SE¼, S½ SW¼ NE¼ SE¼, SW¼ SE¼ NE¼ SE¼	6/26/65	423 122	90414
Havalina	W½ NE¼ NW¼ SE¼, SE¼ NW¼ NW¼ SE¼, N½ SE¼ NW¼ SE¼, SE¼ NE¼ NW¼ SE¼, SW¼ NW¼ NE¼ SE¼, NW¼ SW¼ NE¼ SE¼	6/26/65	423 117	90408
Havalina No. 1	N½ NW¼ NW¼ SE¼, NE¼ NE¼ SW¼, E½ NW¼ NE¼ SW¼	6/26/65	423 118	90409
Havalina No. 2	E½ SE¼ SE¼ NW¼, SW¼ SW¼ NE¼, W½ SE¼ SW¼ NE¼	6/26/65	423 120	90410
I-DO-IT	E½ SE¼ SW¼ NE¼, NW¼ SE¼ NE¼, W½ SW¼ SE¼ NE¼	6/26/65	423 119	90412
Look-Out-Wedge	NE¼ NE¼ NW¼ SE¼, N½ NW¼ NE¼ SE¼, SE¼ NW¼ NE¼ SE¼, W½ NE¼ NE¼ SE¼, NE¼ SW¼ NE¼ SE¼, NW¼ SE¼ NE¼ SE¼	6/26/65	423 123	90413
<u>Section 16, T2S R12E</u>				
Self Protection	SW¼ NE¼ SW¼ NW¼, W½ SE¼ SW¼ NW¼, NW¼ NE¼ NW¼ SW¼, W½ E½ NE¼ SW¼ NW¼, E½ NW¼ NE¼ SW¼ NW¼, E½ SE¼ NW¼ SW¼ NW¼, E½ E½ SW¼ SW¼ NW¼, W½ NE¼ SE¼ SW¼ NW¼, E½ NE¼ NW¼ NW¼ SW¼	1/22/51	42 362	89203

RECEIVED
B.L.M. AZ STATE OFFICE
2003 AUG 12 A 9:04
PHOENIX, ARIZONA

ENTERED IN COMPUTER
RE 8/25/03

STATE OF ARIZONA)
) SS.
COUNTY OF PINAL)

4 + 8 + 41
+ 20
+ 25 + 18
+ 21

AFFIDAVIT OF RENTAL FEE PAYMENT
For the period
September 1, 2003 to August 31, 2004

STATE OF ARIZONA)
) SS.
COUNTY OF MARICOPA)

Joseph Lévy, being duly sworn, deposes and says that he is a citizen of the United States and more than twenty-one years of age, and resides at 1606 Walnut Street, La Grande, Oregon 97850, in Union County, State of Oregon, and is personally acquainted with the hereinafter described millsite claims situated in the Pioneer Mining District, Pinal County, Arizona, the location notices of which are recorded in the office of the County Recorder of said county as described below:


See Exhibit "A" (7 pages) attached

That the owner of said claims (2 mill sites and 135 lodes formerly known as the Nord claims) is Harborlite Corporation, and that the enclosed "rental fees" of \$100.00 per claim for a total of \$13,700.00 (Thirteen Thousand, Seven Hundred dollars) were paid by Harborlite Corporation, P.O. Box 960, Superior, AZ 85273, for the purpose of complying with the laws of the United States pertaining to assessment of annual work, and that said claims are being held for the purpose of mining (on lode claims) and milling (on millsites) perlite ore which is mined on our lode claims. This "rental fee" is required in accordance with the Act of October 5, 1992 (Public Law 102-381, 106 Stat. 1374, 1378-79) and is in lieu of the requirements for performing assessment work under 30 U.S.C. 28-28e and for filing an annual Affidavit of Labor with the proper office of the Bureau of Land Management as outlined under Section 314(a) and (c) of FLPMA and §3833.2.

DATED this 21 day of July, A.D., 2003

RECEIVED
B.L.M. AZ STATE OFFICE
2003 AUG 12 A 9:04
PHOENIX, ARIZONA
J. Lévy
Joseph Lévy

Subscribed and sworn before me this 21st day of July, A.D., 2003



Janna S. True
Notary Public

EXHIBIT "A"

(page 1)

The following mining claims are located in Pinal County, State of Arizona, the location notices of which are recorded in the office of the County Recorder of said County as described below:

<u>Claim Name</u>	<u>Book/Docket</u>	<u>Page(s)</u>	<u>B.L.M. Serial #</u>
ROSEMARIE No. 6 Exception lode (situate in Sec.8)	507	87	A MC 66079
Candy Rock Fraction lode (situate in Sec. 16)	1556	712-713	A MC 289764
Lucero millsite (situate in Sec. 4)	1786	558-559	A MC 319070
Cynthia & John millsite (situate in Sec. 4)	993	426-427	A MC 94571

All claims are located in T.2 S., R.12 E., G. & S.R.M.

RECEIVED
B.L.M. AZ STATE OFFICE
2003 AUG 12 A 9:04
PHOENIX, ARIZONA

ENTERED IN COMPUTER
RE 8/25/03

EXHIBIT "A"

(page 2)

The following lode mining claims are located in Secs. 8 & 9, T.2 S., R.12 E., Gila & Salt River Meridian,
County of Pinal, State of Arizona:

<u>Lode Claim Name</u>	<u>Recorded</u> <u>Book</u>	<u>Page</u>	<u>B.L.M. Serial #</u>
ROSEMARIE No. 1 Exception	500	414	A MC 66078
Amended	507	86	
ROSEMARIE No. 7 Exception	500	420	A MC 66080
Amended	507	88	
ROSEMARIE No. 8 Exception	500	421	A MC 66081
Amended	507	89	
Amended	Doc. 1082-045		
ROSEMARIE No. 9 Exception	500	422	A MC 66082
Amended	507	90	
ROSEMARIE No. 10 Exception	500	423	A MC 66083
Amended	507	91	
ROSEMARIE No. 12 Exception	500	425	A MC 66084
Amended	507	92	
Amended	Doc. 1082-047		
ROSEMARIE No. 13 Exception	500	426	A MC 66085
Amended	507	93	
ROSEMARIE No. 14 Exception	500	427	A MC 66086
Amended	507	94	

PHOENIX, ARIZONA

2003 AUG 12 A 9:04

RECEIVED
B.L.M. AZ STATE OFFICE

ENTERED IN COMPUTER
RE 8/25/03

(8)

EXHIBIT "A"

(page 3)

The following mining claims are located in Secs. 27, 28, 32, 33 & 34, T.2 S., R.12 E., and Secs. 3 & 4, T.3 S., R.12 E., Gila & Salt River Meridian, County of Pinal, State of Arizona:

<u>Lode Claim Name</u>	<u>Book</u>	<u>Recorded</u> <u>Page</u>	<u>B.L.M. Serial #</u>
Hal #1	1382	220-221	A MC 259557
Hal #2	1382	222-223	A MC 259558
Hal #3	1382	224-225	A MC 259559
Hal #4	1382	226-227	A MC 259560
Hal #5	1382	228-229	A MC 259561
Hal #6	1382	230-231	A MC 259562
Hal #7	1382	232-233	A MC 259563
Hal #8	1382	234-235	A MC 259564
Hal #9	1382	236-237	A MC 259565
Hal #10	1382	238-239	A MC 259566
Hal #11	1382	240-241	A MC 259567
Hal #12	1382	242-243	A MC 259568
Hal #13	1382	244-245	A MC 259569
Hal #14	1382	246-247	A MC 259570
Hal #15	1382	248-249	A MC 259571
Hal #16	1382	250-251	A MC 259572
Hal #17	1382	252-253	A MC 259573
Hal #18	1382	254-255	A MC 259574
Hal #19	1382	256-257	A MC 259575
Hal #20	1382	258-259	A MC 259576
Hal #21	1382	260-261	A MC 259577
Hal #22	1382	262-263	A MC 259578
Hal #23	1382	264-265	A MC 259579
Hal #24	1382	266-267	A MC 259580
Hal #25	1382	268-269	A MC 259581
Hal #26	1382	270-271	A MC 259582
Hal #27	1382	272-273	A MC 259583
Hal #28	1832	274-275	A MC 259584
Hal #29	1382	276-277	A MC 259585
Hal #30	1382	278-279	A MC 259586
Hal #31	1382	280-281	A MC 259587
Hal #32	1382	282-283	A MC 259588
Hal #33	1382	284-285	A MC 259589
Hal #34	1382	286-287	A MC 259590
Hal #35	1382	288-289	A MC 259591
Hal #36	1382	290-291	A MC 259592
Tekoa #9	1382	410-411	A MC 259652
Tekoa #10	1382	412-413	A MC 259653
Tekoa #11	1382	414-415	A MC 259654
Tekoa #12	1382	416-417	A MC 259655
Tekoa #13	1382	418-419	A MC 259656

PHOENIX, ARIZONA

2003 AUG 12 A 9:05

RECEIVED
B.L.M. AZ STATE OFFICEENTERED IN COMPUTER
RE 8/25/03

(41)

EXHIBIT "A"

(page 4)

The following mining claims are located in Sec. 16, 17 & 20, T.2 S., R.12 E., Gila & Salt River Meridian,
County of Pinal, State of Arizona:

<u>Lode Claim Name</u>	<u>Book</u>	<u>Recorded</u> <u>Page</u>	<u>B.L.M. Serial #</u>
Magic #1	1382	292-293	A MC 259593
Magic #2	1382	294-295	A MC 259594
Magic #3	1382	296-297	A MC 259595
Magic #4	1382	298-299	A MC 259596
Magic #5	1382	300-301	A MC 259597
Magic #6	1382	302-303	A MC 259598
Magic #7	1382	304-305	A MC 259599
Magic #8	1382	306-307	A MC 259600
Magic #9	1382	308-309	A MC 259601
Magic #10	1382	310-311	A MC 259602
Magic #11	1382	312-313	A MC 259603
Magic #12	1382	314-315	A MC 259604
Magic #13	1382	316-317	A MC 259605
Magic #14	1382	318-319	A MC 259606
Magic #15	1382	320-321	A MC 259607
Magic #23	1382	336-337	A MC 259615
Magic #24	1382	338-339	A MC 259616
Magic #25	1382	340-341	A MC 259617
Magic #26	1382	342-343	A MC 259618
Magic #27	1556	710-711	A MC 289765

PHOENIX, ARIZONA

2003 AUG 12 A 9:05

RECEIVED
B.L.M. AZ STATE OFFICE

ENTERED IN COMPUTER

RE 8/25/03

EXHIBIT "A"

(page 5)

The following mining claims are located in Sec. 12, T.2 S., R.11 E. and Secs. 7 & 8, T.2 S., R.12 E., Gila & Salt River Meridian, County of Pinal, State of Arizona:

<u>Lode Claim Name</u>	<u>Book</u>	<u>Recorded</u> <u>Page</u>	<u>B.L.M. Serial #</u>
Seattle #1	1382	344-345	A MC 259619
Seattle #2	1382	346-347	A MC 259620
Seattle #3	1382	348-349	A MC 259621
Seattle #4	1382	350-351	A MC 259622
Seattle #5	1382	352-353	A MC 259623
Seattle #6	1382	354-355	A MC 259624
Seattle #7	1382	356-357	A MC 259625
Seattle #8	1382	358-359	A MC 259626
Seattle #9	1382	360-361	A MC 259627
Seattle #10	1382	362-363	A MC 259628
Seattle #11	1382	364-365	A MC 259629
Seattle #12	1382	366-367	A MC 259630
Seattle #13	1382	368-369	A MC 259631
Seattle #14	1382	370-371	A MC 259632
Seattle #15	1382	372-373	A MC 259633
Seattle #16	1382	374-375	A MC 259634
Seattle #17	1382	376-377	A MC 259635
Seattle #18	1382	378-379	A MC 259636
Seattle #19	1382	380-381	A MC 259637
Seattle #20	1382	382-383	A MC 259638
Seattle #21	1382	384-385	A MC 259639
Seattle #22	1382	386-387	A MC 259640
Seattle #23	1382	388-389	A MC 259641
Seattle #24	1382	390-391	A MC 259642
Seattle #25	1382	392-393	A MC 259643

PHOENIX, ARIZONA

2003 AUG 12 A 9:05

RECEIVED
B.L.M. AZ STATE OFFICE

ENTERED IN COMPUTER

RE 8/25/03

25

EXHIBIT "A"

(page 6)

The following mining claims are located in Secs. 8, 17 and 18, T.2 S., R.12 E., Gila & Salt River Meridian,
County of Pinal, State of Arizona:

<u>Lode Claim Name</u>	<u>Recorded</u>		<u>B.L.M. Serial #</u>
	<u>Book</u>	<u>Page</u>	
Sil-Flo No. 1	1420	465-466	A MC 265778
Sil-Flo No. 2	1420	467-468	A MC 265779
Sil-Flo No. 3	1420	469-470	A MC 265780
Sil-Flo No. 4	1420	471-472	A MC 265781
Sil-Flo No. 5	1420	473-474	A MC 265782
Sil-Flo No. 6	1420	475-476	A MC 265783
Sil-Flo No. 7	1420	477-478	A MC 265784
Sil-Flo No. 8	1420	479-480	A MC 265785
Sil-Flo No. 9	1420	481-482	A MC 265786
Sil-Flo No. 10	1420	483-484	A MC 265787
Sil-Flo No. 11	1420	485-486	A MC 265788
Sil-Flo No. 12	1420	487-488	A MC 265789
Sil-Flo No. 13	1420	489-490	A MC 265790
Sil-Flo No. 14	1420	491-492	A MC 265791
Sil-Flo No. 15	1420	493-494	A MC 265792
Sil-Flo No. 16	1420	495-496	A MC 265793
Sil-Flo No. 17	1420	497-498	A MC 265794
Sil-Flo No. 18	1420	499-500	A MC 265795

PHOENIX, ARIZONA

2003 AUG 12 A 9:05

RECEIVED
B.L.M. AZ STATE OFFICE

ENTERED IN COMPUTER

RE 8/25/03

EXHIBIT "A"

(page 7)

The following mining claims are located in Secs. 15, 16, 21 and 22, T.2 S., R.12 E., Gila & Salt River Meridian, County of Pinal, State of Arizona:

<u>Lode Claim Name</u>	<u>Book</u>	<u>Recorded</u> <u>Page</u>	<u>B.L.M. Serial #</u>
Sil-Flo No. 19	1420	501-502	A MC 265796
Sil-Flo No. 20	1420	503-504	A MC 265797
Sil-Flo No. 21	1420	505-506	A MC 265798
Sil-Flo No. 22	1420	507-508	A MC 265799
Sil-Flo No. 23	1420	509-510	A MC 265800
Sil-Flo No. 24	1420	511-512	A MC 265801
Sil-Flo No. 25	1420	513-514	A MC 265802
Sil-Flo No. 26	1420	515-516	A MC 265803
Sil-Flo No. 27	1420	517-518	A MC 265804
Sil-Flo No. 28	1420	519-520	A MC 265805
Sil-Flo No. 29	1420	521-522	A MC 265806
Sil-Flo No. 30	1420	523-524	A MC 265807
Sil-Flo No. 31	1420	525-526	A MC 265808
Sil-Flo No. 32	1420	527-528	A MC 265809
Sil-Flo No. 33	1420	529-530	A MC 265810
Sil-Flo No. 34	1420	531-532	A MC 265811
Sil-Flo No. 35	1420	533-534	A MC 265812
Sil-Flo No. 36	1396	458-459	A MC 262396
Amended	1420	535-536	
Sil-Flo No. 37	1396	460-461	A MC 262397
Amended	1420	537-538	
Volcano No. 12R	1396	462-463	A MC 262398
Amended	1420	539-540	
(Amended name – Sil Flo No. 38)			
Sil-Flo No. 39	1420	541-542	A MC 265813

RECEIVED
B.L.M. AZ STATE OFFICE
2003 AUG 12 A 9:05
PHOENIX, ARIZONA

ENTERED IN COMPUTER
RE 8/25/03

(21)

United States Department of the Interior
Bureau of Land Management
BUSINESS & SUPPORT SVCS DIV
222 N CENTRAL AVE
PHOENIX, AZ 85004 -2203
Phone: (602) 417-9200

Receipt	
No.	728279

Transaction #: 757641
Date of Transaction: 08/12/2003

CUSTOMER: WORLD MINERALS INC
PO BOX 287
LA GRAND, OR 97850

LINE #	QTY	DESCRIPTION	REMARKS	UNIT PRICE	TOTAL
1	1.00	LOCATABLE MINERALS / MINING CLAIMS-NOT NEW-UNADJUD, ONE AUTH NO. ONLY / MINING CLAIM MONEY RECEIVED (455) CASES: AMC66077/\$16700.00	MAIN 2004 (167)	- n/a -	16700.00
TOTAL:					\$16,700.00

PAYMENT INFORMATION				
1	AMOUNT	\$16,700.00	POSTMARKED	N/A
	TYPE	CHECK	RECEIVED	08/12/2003
	CHECK NO.	2800916		
	NAME	WORLD MINERALS INC PO BOX 287 LA GRAND OR 97850		

REMARKS

This receipt was generated by the automated BLM Collections and Billing System and is a paper representation of a portion of the official electronic record contained therein.

Form 1370-18
(July 1984)

UNITED STATES
DEPARTMENT OF THE INTERIOR
BUREAU OF LAND MANAGEMENT

132401

Date 8-12-03

TEMPORARY RECEIPT

Received \$ 16,700.00

On account of AMC 66077 et al

Received from: Harbor Lite

137 W Central Av

Lompoc, CA 93436

Credit is subject to
clearing of any checks
This is not a permit,
license, or lease.

Thomas J. DeMeyer

ACCOUNTING OFFICE

LEAD FILE #'S

Trans No. 558446

AMC66076, AMC89202-AMC90404

AMC 319070 AMC 94569, ~~AMC 245404~~ AMC 245404; AMC 259557
AMC 321062

AMC 321062
AMC 262396; AMC 265778; AMC 289764.

AMC 301847; AMC 303417; AMC 317479; ~~AMC 317479~~

AMC Number	Code	Amount
66077-66086	482	1000-
89203		100-
90406-90414		900-
94571		100-
245404-245411		800-
259557-259607		5100-
259615-259643		2900-
259652-259656		500-
262396-262398		300-
265778-265813		3600-
289764-289765		200-
301847		100-
303417		100-
317479		100-
319070		100-
321062		100-
TOTAL:		516000

[illegible]

Date of Doc 8/6/2002

Date of Rec't 8/6/2002

Amount Rec'd \$16000.00

Amount Earned \$16000.00

Date Entered: 10/3/2002 RE

Date Verified: 12/5/02 AB

Sent to Accts: 11 11

Date Earned: _____

NOTES:

480	POL
481	NOI
482	MAINT
396	TRANS
635	AMEND



WORLD
MINERALS

World Minerals Inc.
Post Office Box 287
1501 6th Street
LaGrande, OR 97850
Tel: 541-963-3987
Fax: 541-963-3995

July 22, 2002

U.S. Department of the Interior
Bureau of Land Management
Attn: Public Room
222 N. Central Avenue
Phoenix, AZ 85004

Gentlemen:

Enclosed are four (4) "Affidavit of Rental Fee Payment" for the period September 1, 2002 to August 31, 2003 with Exhibits "A" attached. These Affidavits pertain to the claims of Harborlite Corporation as follows:

Harborlite – 2 lodes, 1 mill site
Bobbie Jo – 10 lodes
Guzman – 10 placers
Nord - 135 lodes, 2 mill sites

We are enclosing our check in the amount of \$16,000.00 representing the fee for filing based on \$100.00 per claim rental fees for these 160 claims. Please acknowledge receipt of these rental fees.

Sincerely,
WORLD MINERALS INC.

Joseph Lévy
Chief Geologist

JL/jst

Enclosures
Cc: J. Carraher

RECEIVED
B.L.M. AZ STATE OFFICE
2002 AUG -6 A 9:09
PHOENIX, ARIZONA

United States Department of the Interior
Bureau of Land Management
BUSINESS & SUPPORT SVCS DIV
222 N CENTRAL AVE
PHOENIX, AZ 85004 -2203
Phone: (602) 417-9200

Receipt

No:

534097

Transaction #: 558446

Date of Transaction: 08/06/2002

CUSTOMER: WORLD MINERALS INC
PO BOX 287
LA GRAND, OR 97850

LINE #	QTY	DESCRIPTION	REMARKS	UNIT PRICE	TOTAL
1	1.00	LOCATABLE MINERALS / MINING CLAIMS-NOT NEW-UNADJUD, ONE AUTH NO. ONLY / MINING CLAIM MONEY RECEIVED (455) CASES: AMC66079/\$16000.00	MAINT 2003 (160)	- n/a -	16000.00
TOTAL:					\$16,000.00

PAYMENT INFORMATION

1	AMOUNT:	\$16,000.00	POSTMARKED:	N/A
	TYPE:	CHECK	RECEIVED:	08/06/2002
	CHECK NO:	2800373		
	NAME:	WORLD MINERALS INC PO BOX 287 LA GRAND OR 97850		

REMARKS

This receipt was generated by the automated BLM Collections and Billing System and is a paper representation of a portion of the official electronic record contained therein.

STATE OF ARIZONA)
)
COUNTY OF PINAL) SS.

AFFIDAVIT OF RENTAL FEE PAYMENT
For the period
September 1, 2002 to August 31, 2003

STATE OF ARIZONA)
)
COUNTY OF MARICOPA) SS.

RECEIVED
B.L.M. AZ STATE OFFICE
2002 AUG -6 A 9:10
PHOENIX, ARIZONA

Joseph Lévy, being duly sworn, deposes and says that he is a citizen of the United States and more than twenty-one years of age, and resides at 1606 Walnut Street, La Grande, Oregon 97850, in Union County, State of Oregon, and is personally acquainted with the hereinafter described millsite claims situated in the Pioneer Mining District, Pinal County, Arizona, the location notices of which are recorded in the office of the County Recorder of said county as described below:


See Exhibit "A" (7 pages) attached

That the owner of said claims (2 mill sites and 135 lodes formerly known as the Nord claims) is Harborlite Corporation, and that the enclosed "rental fees" of \$100.00 per claim for a total of \$13,700.00 (Thirteen Thousand, Seven Hundred dollars) were paid by Harborlite Corporation, P.O. Box 960, Superior, AZ 85273, for the purpose of complying with the laws of the United States pertaining to assessment of annual work, and that said claims are being held for the purpose of mining (on lode claims) and milling (on millsites) perlite ore which is mined on our lode claims. This "rental fee" is required in accordance with the Act of October 5, 1992 (Public Law 102-381, 106 Stat. 1374, 1378-79) and is in lieu of the requirements for performing assessment work under 30 U.S.C. 28-28e and for filing an annual Affidavit of Labor with the proper office of the Bureau of Land Management as outlined under Section 314(a) and (c) of FLPMA and §3833.2.

DATED this 22 day of July, A.D., 2002

Joseph Lévy
Joseph Lévy

Subscribed and sworn before me this 22nd day of July, A.D., 2002



Jonna S. True
Notary Public

EXHIBIT "A"

(page 1)

The following mining claims are located in Pinal County, State of Arizona, the location notices of which are recorded in the office of the County Recorder of said County as described below:

<u>Claim Name</u>	<u>Book/Docket</u>	<u>Page(s)</u>	<u>B.L.M. Serial #</u>
ROSEMARIE No. 6 Exception lode (situate in Sec.8)	507	87	A MC 66079
Candy Rock Fraction lode (situate in Sec. 16)	1556	712-713	A MC 289764
Lucero millsite (situate in Sec. 4)	1786	558-559	A MC 319070
Cynthia & John millsite (situate in Sec. 4)	998	426-427	A MC 94571

*Do Not Index
@ County*

All claims are located in T.2 S., R.12 E., G. & S.R.M.

RECEIVED
B.L.M. AZ STATE OFFICE
2002 AUG -6 A 9:10
PHOENIX, ARIZONA

4
mc

EXHIBIT "A"

(page 2)

The following lode mining claims are located in Secs. 8 & 9, T.2 S., R.12 E., Gila & Salt River Meridian,
County of Pinal, State of Arizona:

<u>Lode Claim Name</u>	<u>Recorded</u> <u>Book</u>	<u>Page</u>	<u>B.L.M. Serial #</u>
ROSEMARIE No. 1 Exception	500	414	A MC 66078
Amended	507	86	
ROSEMARIE No. 7 Exception	500	420	A MC 66080
Amended	507	88	
ROSEMARIE No. 8 Exception	500	421	A MC 66081
Amended	507	89	
Amended	Doc. 1082-045		
ROSEMARIE No. 9 Exception	500	422	A MC 66082
Amended	507	90	
ROSEMARIE No. 10 Exception	500	423	A MC 66083
Amended	507	91	
ROSEMARIE No. 12 Exception	500	425	A MC 66084
Amended	507	92	
Amended	Doc. 1082-047		
ROSEMARIE No. 13 Exception	500	426	A MC 66085
Amended	507	93	
ROSEMARIE No. 14 Exception	500	427	A MC 66086
Amended	507	94	

*Do Not Index
County*

RECEIVED
B.L.M. AZ STATE OFFICE
2002 AUG - 6 A 9:10
PHOENIX, ARIZONA

8
mcs

EXHIBIT "A"

(page 3)

The following mining claims are located in Secs. 27, 28, 32, 33 & 34, T.2 S., R.12 E., and Secs. 3 & 4, T.3 S., R12 E., Gila & Salt River Meridian, County of Pinal, State of Arizona:

<u>Lode Claim Name</u>	<u>Book</u>	<u>Recorded</u> <u>Page</u>	<u>B.L.M. Serial #</u>
Hal #1	1382	220-221	A MC 259557
Hal #2	1382	222-223	A MC 259558
Hal #3	1382	224-225	A MC 259559
Hal #4	1382	226-227	A MC 259560
Hal #5	1382	228-229	A MC 259561
Hal #6	1382	230-231	A MC 259562
Hal #7	1382	232-233	A MC 259563
Hal #8	1382	234-235	A MC 259564
Hal #9	1382	236-237	A MC 259565
Hal #10	1382	238-239	A MC 259566
Hal #11	1382	240-241	A MC 259567
Hal #12	1382	242-243	A MC 259568
Hal #13	1382	244-245	A MC 259569
Hal #14	1382	246-247	A MC 259570
Hal #15	1382	248-249	A MC 259571
Hal #16	1382	250-251	A MC 259572
Hal #17	1382	252-253	A MC 259573
Hal #18	1382	254-255	A MC 259574
Hal #19	1382	256-257	A MC 259575
Hal #20	1382	258-259	A MC 259576
Hal #21	1382	260-261	A MC 259577
Hal #22	1382	262-263	A MC 259578
Hal #23	1382	264-265	A MC 259579
Hal #24	1382	266-267	A MC 259580
Hal #25	1382	268-269	A MC 259581
Hal #26	1382	270-271	A MC 259582
Hal #27	1382	272-273	A MC 259583
Hal #28	1832	274-275	A MC 259584
Hal #29	1382	276-277	A MC 259585
Hal #30	1382	278-279	A MC 259586
Hal #31	1382	280-281	A MC 259587
Hal #32	1382	282-283	A MC 259588
Hal #33	1382	284-285	A MC 259589
Hal #34	1382	286-287	A MC 259590
Hal #35	1382	288-289	A MC 259591
Hal #36	1382	290-291	A MC 259592
Tekoa #9	1382	410-411	A MC 259652
Tekoa #10	1382	412-413	A MC 259653
Tekoa #11	1382	414-415	A MC 259654
Tekoa #12	1382	416-417	A MC 259655
Tekoa #13	1382	418-419	A MC 259656

RECEIVED
B.L.M. AZ STATE OFFICE
2002 AUG -6 A 9:10
PHOENIX, ARIZONA

Do Not Index
in County

41
TMC

EXHIBIT "A"

(page 4)

The following mining claims are located in Sec. 16, 17 & 20, T.2 S., R.12 E., Gila & Salt River Meridian,
County of Pinal, State of Arizona:

<u>Lode Claim Name</u>	<u>Book</u>	<u>Recorded</u> <u>Page</u>	<u>B.L.M. Serial #</u>
Magic #1	1382	292-293	A MC 259593
Magic #2	1382	294-295	A MC 259594
Magic #3	1382	296-297	A MC 259595
Magic #4	1382	298-299	A MC 259596
Magic #5	1382	300-301	A MC 259597
Magic #6	1382	302-303	A MC 259598
Magic #7	1382	304-305	A MC 259599
Magic #8	1382	306-307	A MC 259600
Magic #9	1382	308-309	A MC 259601
Magic #10	1382	310-311	A MC 259602
Magic #11	1382	312-313	A MC 259603
Magic #12	1382	314-315	A MC 259604
Magic #13	1382	316-317	A MC 259605
Magic #14	1382	318-319	A MC 259606
Magic #15	1382	320-321	A MC 259607
Magic #23	1382	336-337	A MC 259615
Magic #24	1382	338-339	A MC 259616
Magic #25	1382	340-341	A MC 259617
Magic #26	1382	342-343	A MC 259618
Magic #27	1556	710-711	A MC 289765

*Do Not Inter
@ County*

RECEIVED
B.L.M. AZ STATE OFFICE
2002 AUG -6 A 9:10
PHOENIX, ARIZONA

*20
TMC*

EXHIBIT "A"

(page 5)

The following mining claims are located in Sec. 12, T.2 S., R.11 E. and Secs. 7 & 8, T.2 S., R.12 E., Gila & Salt River Meridian, County of Pinal, State of Arizona:

<u>Lode Claim Name</u>	<u>Book</u>	<u>Recorded</u> <u>Page</u>	<u>B.L.M. Serial #</u>
Seattle #1	1382	344-345	A MC 259619
Seattle #2	1382	346-347	A MC 259620
Seattle #3	1382	348-349	A MC 259621
Seattle #4	1382	350-351	A MC 259622
Seattle #5	1382	352-353	A MC 259623
Seattle #6	1382	354-355	A MC 259624
Seattle #7	1382	356-357	A MC 259625
Seattle #8	1382	358-359	A MC 259626
Seattle #9	1382	360-361	A MC 259627
Seattle #10	1382	362-363	A MC 259628
Seattle #11	1382	364-365	A MC 259629
Seattle #12	1382	366-367	A MC 259630
Seattle #13	1382	368-369	A MC 259631
Seattle #14	1382	370-371	A MC 259632
Seattle #15	1382	372-373	A MC 259633
Seattle #16	1382	374-375	A MC 259634
Seattle #17	1382	376-377	A MC 259635
Seattle #18	1382	378-379	A MC 259636
Seattle #19	1382	380-381	A MC 259637
Seattle #20	1382	382-383	A MC 259638
Seattle #21	1382	384-385	A MC 259639
Seattle #22	1382	386-387	A MC 259640
Seattle #23	1382	388-389	A MC 259641
Seattle #24	1382	390-391	A MC 259642
Seattle #25	1382	392-393	A MC 259643

*Do Not Index
@ County*

PHOENIX, ARIZONA

2002 AUG -6 A 9:10

RECEIVED
B.L.M. AZ STATE OFFICE

25
mc

EXHIBIT "A"

(page 6)

The following mining claims are located in Secs. 8, 17 and 18, T.2 S., R.12 E., Gila & Salt River Meridian, County of Pinal, State of Arizona:

<u>Lode Claim Name</u>	<u>Recorded</u>		<u>B.L.M. Serial #</u>
	<u>Book</u>	<u>Page</u>	
Sil-Flo No. 1	1420	465-466	A MC 265778
Sil-Flo No. 2	1420	467-468	A MC 265779
Sil-Flo No. 3	1420	469-470	A MC 265780
Sil-Flo No. 4	1420	471-472	A MC 265781
Sil-Flo No. 5	1420	473-474	A MC 265782
Sil-Flo No. 6	1420	475-476	A MC 265783
Sil-Flo No. 7	1420	477-478	A MC 265784
Sil-Flo No. 8	1420	479-480	A MC 265785
Sil-Flo No. 9	1420	481-482	A MC 265786
Sil-Flo No. 10	1420	483-484	A MC 265787
Sil-Flo No. 11	1420	485-486	A MC 265788
Sil-Flo No. 12	1420	487-488	A MC 265789
Sil-Flo No. 13	1420	489-490	A MC 265790
Sil-Flo No. 14	1420	491-492	A MC 265791
Sil-Flo No. 15	1420	493-494	A MC 265792
Sil-Flo No. 16	1420	495-496	A MC 265793
Sil-Flo No. 17	1420	497-498	A MC 265794
Sil-Flo No. 18	1420	499-500	A MC 265795

*Do Not Index
@ County*

RECEIVED
B.L.M. AZ STATE OFFICE
2002 AUG -6 A 9:10
PHOENIX, ARIZONA

18
PMC

EXHIBIT "A"

(page 7)

The following mining claims are located in Secs. 15, 16, 21 and 22, T.2 S., R.12 E., Gila & Salt River Meridian, County of Pinal, State of Arizona:

<u>Lode Claim Name</u>	<u>Recorded</u> <u>Book</u>	<u>Page</u>	<u>B.L.M. Serial #</u>
Sil-Flo No. 19	1420	501-502	A MC 265796
Sil-Flo No. 20	1420	503-504	A MC 265797
Sil-Flo No. 21	1420	505-506	A MC 265798
Sil-Flo No. 22	1420	507-508	A MC 265799
Sil-Flo No. 23	1420	509-510	A MC 265800
Sil-Flo No. 24	1420	511-512	A MC 265801
Sil-Flo No. 25	1420	513-514	A MC 265802
Sil-Flo No. 26	1420	515-516	A MC 265803
Sil-Flo No. 27	1420	517-518	A MC 265804
Sil-Flo No. 28	1420	519-520	A MC 265805
Sil-Flo No. 29	1420	521-522	A MC 265806
Sil-Flo No. 30	1420	523-524	A MC 265807
Sil-Flo No. 31	1420	525-526	A MC 265808
Sil-Flo No. 32	1420	527-528	A MC 265809
Sil-Flo No. 33	1420	529-530	A MC 265810
Sil-Flo No. 34	1420	531-532	A MC 265811
Sil-Flo No. 35	1420	533-534	A MC 265812
Sil-Flo No. 36	1396	458-459	A MC 262396
Amended	1420	535-536	
Sil-Flo No. 37	1396	460-461	A MC 262397
Amended	1420	537-538	
Volcano No. 12R	1396	462-463	A MC 262398
Amended	1420	539-540	
(Amended name - Sil Flo No. 38)			
Sil-Flo No. 39	1420	541-542	A MC 265813

*Do Not Index
@ County*

RECEIVED
B.L.M. AZ STATE OFFICE
2002 AUG -6 A 9:10
PHOENIX, ARIZONA

*21
mc*

STATE OF ARIZONA)
) SS.
COUNTY OF PINAL)

AFFIDAVIT OF RENTAL FEE PAYMENT
For the period
September 1, 2002 to August 31, 2003

RECEIVED
B.L.M. AZ STATE OFFICE
2002 AUG -6 A 9:10
PHOENIX, ARIZONA

STATE OF ARIZONA)
) SS.
COUNTY OF MARICOPA)


Joseph Lévy, being duly sworn, deposes and says that he is a citizen of the United States and more than twenty-one years of age, and resides at 1606 Walnut Street, La Grande, Oregon 97850, in Union County, State of Oregon, and is personally acquainted with the hereinafter described mining claims situated in the Pioneer Mining District, Pinal County, Arizona, the location notices of which are recorded in the office of the County Recorder of said county as described below:

See Exhibit "A" attached


That the owner of said claims (10 "Guzman" placer mining claims) is Harborlite Corporation, P.O. Box 960, Superior, AZ 85273, and that the enclosed "rental fees" of \$100.00 per claim for a total of \$1,000.00 (One Thousand dollars) were paid by Harborlite Corporation, for the purpose of complying with the laws of the United States pertaining to assessment of annual work, and that said claims are being held for the valuable mineral contained therein. This "rental fee" is required in accordance with the Act of October 5, 1992 (Public Law 102-381, 106 Stat. 1374, 1378-79) and is in lieu of the requirements for performing assessment work under 30 U.S.C. 28-28e and for filing an annual Affidavit of Labor with the proper office of the Bureau of Land Management as outlined under Section 314(a) and (c) of FLPMA and §3833.2.

These "rental fees" are being submitted to cover mining claims comprising a contiguous group.

DATED this 22 day of July, A.D., 2002


Joseph Lévy

Subscribed and sworn before me this 22nd day of July, A.D., 2002




Notary Public

EXHIBIT "A"

The following mining claims are located in Sections 8 & 16, T.2 S., R.12 E., Gila & Salt River Meridian, County of Pinal, State of Arizona and are duly recorded as indicated below, at the office of the County Recorder, Pinal County, Arizona:

<u>Placer Claim Name</u>	<u>Legal Description</u> <u>Section 8, T2S R12E</u>	<u>Date</u> <u>Located</u>	<u>Pinal County</u> <u>Book</u> <u>Page</u>	<u>BLM</u> <u>AMC#</u>
Black Eye	W½ SE¼ SE¼ NW¼, SW¼ SE¼ NW¼, W½ NW¼ SE¼ NW¼	6/26/65	423 121	90407
Blueberry	NE¼ SE¼ NW¼ E½ NW¼ SE¼ NW¼ E½ SW¼ NE¼ NW¼	6/26/65	423 116	90406
Dewdrop	N½ SW¼ NE¼	6/26/65	423 114	90411
Divide	SE¼ SE¼ NW¼ SE¼, NE¼ NE¼ SW¼ SE¼, N½ NW¼ SE¼ SE¼, NW¼ NE¼ SE¼ SE¼, S½ SW¼ NE¼ SE¼, SW¼ SE¼ NE¼ SE¼	6/26/65	423 122	90414
Havalina	W½ NE¼ NW¼ SE¼, SE¼ NW¼ NW¼ SE¼, N½ SE¼ NW¼ SE¼, SE¼ NE¼ NW¼ SE¼, SW¼ NW¼ NE¼ SE¼, NW¼ SW¼ NE¼ SE¼	6/26/65	423 117	90408
Havalina No. 1	N½ NW¼ NW¼ SE¼, NE¼ NE¼ SW¼, E½ NW¼ NE¼ SW¼	6/26/65	423 118	90409
Havalina No. 2	E½ SE¼ SE¼ NW¼, SW¼ SW¼ NE¼, W½ SE¼ SW¼ NE¼	6/26/65	423 120	90410
I-DO-IT	E½ SE¼ SW¼ NE¼, NW¼ SE¼ NE¼, W½ SW¼ SE¼ NE¼	6/26/65	423 119	90412
Look-Out-Wedge	NE¼ NE¼ NW¼ SE¼, N½ NW¼ NE¼ SE¼, SE¼ NW¼ NE¼ SE¼, W½ NE¼ NE¼ SE¼, NE¼ SW¼ NE¼ SE¼, NW¼ SE¼ NE¼ SE¼	6/26/65	423 123	90413
<u>Section 16, T2S R12E</u>				
Self Protection	SW¼ NE¼ SW¼ NW¼, W½ SE¼ SW¼ NW¼, NW¼ NE¼ NW¼ SW¼, W½ E½ NE¼ SW¼ NW¼, E½ NW¼ NE¼ SW¼ NW¼, E½ SE¼ NW¼ SW¼ NW¼, E½ E½ SW¼ SW¼ NW¼, W½ NE¼ SE¼ SW¼ NW¼, E½ NE¼ NW¼ NW¼ SW¼	1/22/51	42 362	89203

Do Not
Index
@ County

RECEIVED
B.L.M. AZ STATE OFFICE
2002 AUG - 6 A 9:11
PHOENIX, ARIZONA

①
TMC

STATE OF ARIZONA)
)
COUNTY OF PINAL) SS.

AFFIDAVIT OF RENTAL FEE PAYMENT
For the period
September 1, 2002 to August 31, 2003

RECEIVED
B.L.M. AZ STATE OFFICE
2002 AUG -6 A 9:11
PHOENIX, ARIZONA

STATE OF ARIZONA)
)
COUNTY OF MARICOPA) SS.


Joseph Lévy, being duly sworn, deposes and says that he is a citizen of the United States and more than twenty-one years of age, and resides at 1606 Walnut Street, La Grande, Oregon 97850, in Union County, State of Oregon, and is personally acquainted with the hereinafter described mining claims situated in the Pioneer Mining District, Pinal County, Arizona, the location notices of which are recorded in the office of the County Recorder of said county as described below:

See Exhibit "A" attached


That the owner of said claims (10 lode mining claims) is Lewis and Thomas Williams, and that the enclosed "rental fees" of \$100.00 per claim for a total of \$1,000.00 (One Thousand dollars) were paid by Harborlite Corporation, P.O. Box 960, Superior, AZ 85273, for the purpose of complying with the laws of the United States pertaining to assessment of annual work, and that said claims are being held for the valuable mineral contained therein. This "rental fee" is required in accordance with the Act of October 5, 1992 (Public Law 102-381, 106 Stat. 1374, 1378-79) and is in lieu of the requirements for performing assessment work under 30 U.S.C. 28-28e and for filing an annual Affidavit of Labor with the proper office of the Bureau of Land Management as outlined under Section 314(a) and (c) of FLPMA and §3833.2.

These "rental fees" are being submitted to cover mining claims comprising a contiguous group.

DATED this 22 day of July, A.D., 2002


Joseph Lévy

Subscribed and sworn before me this 22nd day of July, A.D., 2002




Notary Public

EXHIBIT "A"

<u>Lode Claim Name</u>	<u>Loc. Date</u>	<u>Book</u>	<u>Pinal County</u>		<u>B.L.M. Data</u>		<u>Locator</u>
			<u>Page(s)</u>	<u>Filing Date</u>	<u>Serial No.</u>	<u>Date</u>	
Bobbie Jo Perlite No. 1	10/6/85	1314	459-60	10/7/85	A MC 245404	11/4/85	Thomas Williams
Amended	1/11/90	1651	501-02	1/15/90		2/8/90	
Bobbie Jo Perlite No. 2	10/6/85	1314	457-58	10/7/85	A MC 245405	11/4/85	Thomas Williams
Amended	1/11/90	1651	503-04	1/15/90		2/8/90	
Bobbie Jo Perlite No. 3	10/6/85	1314	455-56	10/7/85	A MC 245406	11/4/85	Thomas Williams
Bobbie Jo Perlite No. 4	10/12/85	1315	788-89	10/15/85	A MC 245407	11/4/85	Thomas Williams
Bobbie Jo Perlite No. 5	10/12/85	1315	790-91	10/15/85	A MC 245408	11/4/85	Thomas Williams
Bobbie Jo Perlite No. 6	10/12/85	1315	792-93	10/15/85	A MC 245409	11/4/85	Thomas Williams
Bobbie Jo Perlite No. 7	10/12/85	1315	796-97	10/15/85	A MC 245410	11/4/85	Thomas Williams
Bobbie Jo Perlite No. 8	10/12/85	1315	794-95	10/15/85	A MC 245411	11/4/85	Thomas Williams
B J No. 9	2/10/90	1657	523-24	2/20/90	A MC 301847	3/2/90	Lewis Williams
B & J No. 10	4/8/92	1817	118-19	4/9/92	A MC 321062	4/30/92	Lewis Williams

Do Not Index
@ County

PHOENIX, ARIZONA

2002 AUG -6 A 9:11

RECEIVED
B.L.M. AZ STATE OFFICE

10
mc

STATE OF ARIZONA)
)
COUNTY OF PINAL) SS.

AFFIDAVIT OF RENTAL FEE PAYMENT
For the period
September 1, 2002 to August 31, 2003

RECEIVED
B.L.M. AZ STATE OFFICE
2002 AUG -6 A 9:11
PHOENIX, ARIZONA


STATE OF ARIZONA)
)
COUNTY OF MARICOPA) SS.

Joseph Lévy, being duly sworn, deposes and says that he is a citizen of the United States and more than twenty-one years of age, and resides at 1606 Walnut Street, La Grande, Oregon 97850, in Union County, State of Oregon, and is personally acquainted with the hereinafter described mining claims situated in the Pioneer Mining District, Pinal County, Arizona, the location notices of which are recorded in the office of the County Recorder of said county as described below:


See Exhibit "A" attached

That the owner of said claims (2 lode mining claims and 1 millsite) is Harborlite Corporation, and that the enclosed "rental fees" of \$100.00 per claim for a total of \$300.00 (Three Hundred dollars) were paid by Harborlite Corporation, P.O. Box 960, Superior, AZ 85273, for the purpose of complying with the laws of the United States pertaining to assessment of annual work, and that said lode claims are being held for the valuable mineral contained therein and the millsite for the purpose of enhancing a fines containment area in conjunction with the mining operation. This "rental fee" is required in accordance with the Act of October 5, 1992 (Public Law 102-381, 106 Stat. 1374, 1378-79) and is in lieu of the requirements for performing assessment work under 30 U.S.C. 28-28e and for filing an annual Affidavit of Labor with the proper office of the Bureau of Land Management as outlined under Section 314(a) and (c) of FLPMA and §3833.2.

DATED this 22 day of July, A.D., 2002


Joseph Lévy

Subscribed and sworn before me this 22nd day of July, A.D., 2002




Notary Public

EXHIBIT "A"

The following mining claims are located in Secs. 4, 8 & 9, T.2 S., R.12 E., G. & S.R.M., Pioneer Mining District, Pinal County, State of Arizona, the Location Notices are recorded in the office of the County Recorder of said county as described below:

<u>Claim Name</u>	<u>Docket</u>	<u>Page(s)</u>	<u>B.L.M. Serial #</u>
FORGOTTEN WEDGE lode	374	545	A MC 66077
MARY T. FRACTION lode	1668	450-451	A MC 303417
HARBORLITE MILLSITE NO. 3A Amended	1781 1797	639-640 124-125	A MC 317479

*Do Not Index
@ County*

RECEIVED
B.L.M. AZ STATE OFFICE
2002 AUG -6 A 9 11
PHOENIX, ARIZONA

③
TMC

Receipt #: 159514

Amount Received: \$16,900

Date: 7/28/00

Transaction #: 172523

Lead #: 321062, 319070,
317479, 303417, 301847,
289764, 265778, 262396,
259557, 245404, 94569,
90404, 89202, 87677,
66076

AMC #	Code	\$\$\$\$
66077 - 66086	482	1000
87677 - 87685	482	900
89203	482	100
90406 - 90414	482	900
94571	482	100
245404 - 245411	482	800
259557 - 259607	482	5100
259652 - 259656	482	500
259615 - 259643	482	2900
242396 - 262398	482	300
265778 - 265813	482	3600
289764 - 289765	482	200
301847	482	100
303417	482	100
317479	482	100

Total: \$16900

480---POL-----\$5

481---NOI-----\$5

482---Maint.---\$100

396---Trf.-----\$5

635---Amd.-----\$5

379---Refund

AMC #	Code	\$\$\$\$
319070	482	100
321062	482	100

Entered: [Signature] 7/31/00
Date

Verified: [Signature] 8-1-00
Date

Sent to Accounts: 8-1-00
Date

Earned by Accounts: _____
Date



WORLD
MINERALS

World Minerals Inc.
Post Office Box 287
1501 6th Street
LaGrande, OR 97850
Tel: 541-963-3987
Fax: 541-963-3995

July 30, 2000

U.S. Department of the Interior
Bureau of Land Management
Attn: Public Room
222 N. Central Avenue
Phoenix, AZ 85004

Gentlemen:

Enclosed are five (5) "Affidavit of Rental Fee Payment" for the period September 1, 2000 to August 31, 2001 with Exhibits "A" attached. These Affidavits pertain to the claims of Harborlite Corporation as follows:

Harborlite – 2 lodes, 1 mill site
Bobbie Jo – 10 lodes
Guzman – 9 lodes, 10 placers
Nord 135 lodes, 2 mill sites

We are enclosing our check in the amount of \$16,900.00 representing the fee for filing based on \$100.00 per claim rental fees for these 169 claims. Please acknowledge receipt of these rental fees.

Sincerely,
WORLD MINERALS INC.

Joseph Lévy
Chief Geologist

JL/jst

Enclosures

Cc: J. Carraher

PHOENIX, ARIZONA

2000 JUL 28 A 9:06

RECEIVED
B.L.M. AZ STATE OFFICE

United States Department of the Interior
Bureau of Land Management
BUSINESS & SUPPORT SVCS DIV
222 N CENTRAL AVE
PHOENIX, AZ 85004 -2203
Phone: (602) 417-9200

Receipt

No:

159514

Transaction #: 172523

Date of Transaction: 07/28/2000

CUSTOMER: WORLD MINERALS INC
PO BOX 287
LAGRANDE, OR 97850

LINE #	QTY	COMMODITY / SUBJECT / ACTION / PRODUCT	REMARKS	UNIT PRICE	TOTAL
1	1	LOCATABLE MINERALS / MINING CLAIMS-ACCOUNTS/UNADJUDICATED / MINING CLAIM MONEY RECEIVED (455)	MAINT 2001 (169)	- n/a -	\$16,900.00
TOTAL:					\$16,900.00

PAYMENT INFORMATION

1	AMOUNT:	\$16,900.00	POSTMARKED:	N/A
	TYPE:	CHECK	RECEIVED:	07/28/2000
	CHECK NO:	65940		
	NAME:	WORLD MINERALS INC PO BOX 287 LAGRANDE OR 97850		

REMARKS

CASE SERIAL NUMBER INFORMATION

TRNS #	LINE #	CASES
172523	1	AMC66077

This receipt was generated by the automated BLM Collections and Billings System and is a paper representation of a portion of the official electronic record contained therein.

STATE OF ARIZONA)
)
COUNTY OF PINAL) SS.

AFFIDAVIT OF RENTAL FEE PAYMENT
For the period
September 1, 2000 to August 31, 2001

STATE OF ARIZONA)
)
COUNTY OF MARICOPA) SS.

RECEIVED
BLM STATE OFFICE
2000 JUL 28 A 9:06
PINAL COUNTY, ARIZONA

Joseph Lévy, being duly sworn, deposes and says that he is a citizen of the United States and more than twenty-one years of age, and resides at 1606 Walnut Street, La Grande, Oregon 97850, in Union County, State of Oregon, and is personally acquainted with the hereinafter described mining claims situated in the Pioneer Mining District, Pinal County, Arizona, the location notices of which are recorded in the office of the County Recorder of said county as described below:


See Exhibit "A" attached

That the owner of said claims (2 lode mining claims and 1 millsite) is Harborlite Corporation, and that the enclosed "rental fees" of \$100.00 per claim for a total of \$300.00 (Three Hundred dollars) were paid by Harborlite Corporation, P.O. Box 960, Superior, AZ 85273, for the purpose of complying with the laws of the United States pertaining to assessment of annual work, and that said lode claims are being held for the valuable mineral contained therein and the millsite for the purpose of enhancing a fines containment area in conjunction with the mining operation. This "rental fee" is required in accordance with the Act of October 5, 1992 (Public Law 102-381, 106 Stat. 1374, 1378-79) and is in lieu of the requirements for performing assessment work under 30 U.S.C. 28-28e and for filing an annual Affidavit of Labor with the proper office of the Bureau of Land Management as outlined under Section 314(a) and (c) of FLPMA and §3833.2.

DATED this 11 day of July, A.D., 2000

Joseph Lévy
Joseph Lévy

Subscribed and sworn before me this 11th day of July, A.D., 2000



Jonna S. True
Notary Public

EXHIBIT "A"

The following mining claims are located in Secs. 4, 8 & 9, T.2 S., R.12 E., G. & S.R.M., Pioneer Mining District, Pinal County, State of Arizona, the Location Notices are recorded in the office of the County Recorder of said county as described below:

<u>Claim Name</u>	<u>Docket</u>	<u>Page(s)</u>	<u>B.L.M. Serial #</u>
Forgotten Wedge lode	374	548	A MC 66077 -
MARY T. FRACTION lode	1668	450-451	A MC 303417 -
HARBORLITE MILLSITE NO. 3A Amended	1781 1797	639-640 124-125	A MC 317479 -

*Do Not Index
@ County*

RECEIVED
B.L.M. STATE OFFICE
2000 JUL 28 A 9:06
PINAL COUNTY, ARIZONA

ENTERED INTO COMPUTER

J 7/31/00

VERIFIED

X 8-1-00

(3) KC

STATE OF ARIZONA)
)
COUNTY OF PINAL) SS.

AFFIDAVIT OF RENTAL FEE PAYMENT
For the period
September 1, 2000 to August 31, 2001

STATE OF ARIZONA)
)
COUNTY OF MARICOPA) SS.


RECEIVED
B.L.M. STATE OFFICE
2000 JUL 28 A 9:07
PINAL COUNTY ARIZONA

Joseph Lévy, being duly sworn, deposes and says that he is a citizen of the United States and more than twenty-one years of age, and resides at 1606 Walnut Street, La Grande, Oregon 97850, in Union County, State of Oregon, and is personally acquainted with the hereinafter described millsite claims situated in the Pioneer Mining District, Pinal County, Arizona, the location notices of which are recorded in the office of the County Recorder of said county as described below:


See Exhibit "A" (7 pages) attached

That the owner of said claims (2 mill sites and 135 lodes formerly known as the Nord claims) is Harborlite Corporation, and that the enclosed "rental fees" of \$100.00 per claim for a total of \$13,700.00 (Thirteen Thousand, Seven Hundred dollars) were paid by Harborlite Corporation, P.O. Box 960, Superior, AZ 85273, for the purpose of complying with the laws of the United States pertaining to assessment of annual work, and that said claims are being held for the purpose of mining (on lode claims) and milling (on millsites) perlite ore which is mined on our lode claims. This "rental fee" is required in accordance with the Act of October 5, 1992 (Public Law 102-381, 106 Stat. 1374, 1378-79) and is in lieu of the requirements for performing assessment work under 30 U.S.C. 28-28e and for filing an annual Affidavit of Labor with the proper office of the Bureau of Land Management as outlined under Section 314(a) and (c) of FLPMA and §3833.2.

DATED this 11 day of July, A.D., 2000


Joseph Lévy

Subscribed and sworn before me this 11th day of July, A.D., 2000




Notary Public

EXHIBIT "A"

(page 1)

The following mining claims are located in Pinal County, State of Arizona, the location notices of which are recorded in the office of the County Recorder of said County as described below:

<u>Claim Name</u>	<u>Book/Docket</u>	<u>Page(s)</u>	<u>B.L.M. Serial #</u>
ROSEMARIE No. 6 Exception lode (situate in Sec.8)	507	87	A MC 66079 ~
Candy Rock Fraction lode (situate in Sec. 16)	1556	712-713	A MC 289764 -
Lucero millsite (situate in Sec. 4)	1786	558-559	A MC 319070 -
Cynthia & John millsite (situate in Sec. 4)	993	426-427	A MC 94571 -

All claims are located in T.2 S., R.12 E., G. & S.R.M.

Do Not
Index @
County

(4) KC

ENTERED INTO COMPUTER

L 7/31/00

VERIFIED

for 8-1-00

RECORDED
B.L.M. COUNTY OFFICE
JUL 28 A 9:07
PINAL COUNTY, ARIZONA

STATE OF ARIZONA)
)
COUNTY OF PINAL) SS.

AFFIDAVIT OF RENTAL FEE PAYMENT
For the period
September 1, 2000 to August 31, 2001

STATE OF ARIZONA)
)
COUNTY OF MARICOPA) SS.

Joseph Lévy, being duly sworn, deposes and says that he is a citizen of the United States and more than twenty-one years of age, and resides at 1606 Walnut Street, La Grande, Oregon 97850, in Union County, State of Oregon, and is personally acquainted with the hereinafter described mining claims situated in the Pioneer Mining District, Pinal County, Arizona, the location notices of which are recorded in the office of the County Recorder of said county as described below:

See Exhibit "A" attached

That the owner of said claims (10 lode mining claims) is Lewis and Thomas Williams, and that the enclosed "rental fees" of \$100.00 per claim for a total of \$1,000.00 (One Thousand dollars) were paid by Harborlite Corporation, P.O. Box 960, Superior, AZ 85273, for the purpose of complying with the laws of the United States pertaining to assessment of annual work, and that said claims are being held for the valuable mineral contained therein. This "rental fee" is required in accordance with the Act of October 5, 1992 (Public Law 102-381, 106 Stat. 1374, 1378-79) and is in lieu of the requirements for performing assessment work under 30 U.S.C. 28-28e and for filing an annual Affidavit of Labor with the proper office of the Bureau of Land Management as outlined under Section 314(a) and (c) of FLPMA and §3833.2.

These "rental fees" are being submitted to cover mining claims comprising a contiguous group.

DATED this 11 day of July, A.D., 2000

Joseph Lévy
Joseph Lévy

Subscribed and sworn before me this 11th day of July, A.D., 2000



Jonna S. True
Notary Public

EXHIBIT "A"

<u>Lode Claim Name</u>	<u>Loc. Date</u>	<u>Book</u>	Pinal County	<u>Filing Date</u>	B.L.M. Data		<u>Locator</u>
			<u>Page(s)</u>		<u>Serial No.</u>	<u>Date</u>	
Bobbie Jo Perlite No. 1 Amended	10/6/85 1/11/90	1314 1651	459-60 501-02	10/7/85 1/15/90	A MC 245404	11/4/85 2/8/90	Thomas Williams
Bobbie Jo Perlite No. 2 Amended	10/6/85 1/11/90	1314 1651	457-58 503-04	10/7/85 1/15/90	A MC 245405	11/4/85 2/8/90	Thomas Williams
Bobbie Jo Perlite No. 3	10/6/85	1314	455-56	10/7/85	A MC 245406	11/4/85	Thomas Williams
Bobbie Jo Perlite No. 4	10/12/85	1315	788-89	10/15/85	A MC 245407	11/4/85	Thomas Williams
Bobbie Jo Perlite No. 5	10/12/85	1315	790-91	10/15/85	A MC 245408	11/4/85	Thomas Williams
Bobbie Jo Perlite No. 6	10/12/85	1315	792-93	10/15/85	A MC 245409	11/4/85	Thomas Williams
Bobbie Jo Perlite No. 7	10/12/85	1315	796-97	10/15/85	A MC 245410	11/4/85	Thomas Williams
Bobbie Jo Perlite No. 8	10/12/85	1315	794-95	10/15/85	A MC 245411	11/4/85	Thomas Williams
B J No. 9	2/10/90	1657	523-24	2/20/90	A MC 301847 —	3/2/90	Lewis Williams
B & J No. 10	4/8/92	1817	118-19	4/9/92	A MC 321062 —	4/30/92	Lewis Williams

Do Not Index
@ County

(10) KC

RECEIVED
B.L.M. STATE OFFICE
1000 JUL 28 A 9:06
PHOENIX, ARIZONA
ENTERED INTO CLAIMS
7/31/00
7-8/1/00

STATE OF ARIZONA)
) SS.
COUNTY OF PINAL)

AFFIDAVIT OF RENTAL FEE PAYMENT
For the period
September 1, 2000 to August 31, 2001

STATE OF ARIZONA)
) SS.
COUNTY OF MARICOPA)

Joseph Lévy, being duly sworn, deposes and says that he is a citizen of the United States and more than twenty-one years of age, and resides at 1606 Walnut Street, La Grande, Oregon 97850, in Union County, State of Oregon, and is personally acquainted with the hereinafter described mining claims situated in the Pioneer Mining District, Pinal County, Arizona, the location notices of which are recorded in the office of the County Recorder of said county as described below:

See Exhibit "A" attached


That the owner of said claims (9 "Guzman" lode mining claims) is Harborlite Corporation, P.O. Box 960, Superior, AZ 85273, and that the enclosed "rental fees" of \$100.00 per claim for a total of \$900.00 (Nine Hundred dollars) were paid by Harborlite Corporation, for the purpose of complying with the laws of the United States pertaining to assessment of annual work, and that said claims are being held for the valuable mineral contained therein. This "rental fee" is required in accordance with the Act of October 5, 1992 (Public Law 102-381, 106 Stat. 1374, 1378-79) and is in lieu of the requirements for performing assessment work under 30 U.S.C. 28-28e and for filing an annual Affidavit of Labor with the proper office of the Bureau of Land Management as outlined under Section 314(a) and (c) of FLPMA and §3833.2.

These "rental fees" are being submitted to cover mining claims comprising a contiguous group.

DATED this 11 day of July, A.D., 2000

Joseph Lévy
Joseph Lévy

Subscribed and sworn before me this 11th day of July, A.D., 2000



Jonna S. True
Notary Public

EXHIBIT "A"

The following mining claims are located in Sections 8 & 9, T.2 S., R.12 E., Gila & Salt River Meridian, County of Pinal, State of Arizona and are duly recorded as indicated below, at the office of the County Recorder, Pinal County, Arizona:

<u>Lode Name</u>	<u>Book</u>	<u>Page(s)</u>	<u>B.L.M. Serial #</u>	<u>Location Date</u>
I-DO-IT	53	414	A MC 87677	4/13/45
Amended	443	89		
2nd Amended	1618	373-374		
LA CHOLLA	54	119	A MC 87678	12/17/45
Amended	1618	375-376		
HAVALINA No. 2	53	428	A MC 87679	6/04/45
Amended	443	88		
2nd Amended	1618	381-382		
HAVALINA	53	427	A MC 87680	4/11/45
Amended	1618	379-380		
DIVIDE	54	117	A MC 87681	12/06/45
Amended	443	90		
2nd Amended	1618	383-384		
LOOK-OUT-WEDGE	54	351	A MC 87682	3/29/46
Amended	443	91		
2nd Amended	1618	385-386		
ATOMIC BOMB	54	48	A MC 87683	11/13/45
Amended	1618	377-378		
CRUZALITE	488	246	A MC 87684	11/04/65
Amended	1618	387-388		
MARKIE'S FRACTION	267	500	A MC 87685	5/01/60
Amended	1618	389-390		

*Do Not Index
@ County*

ENTERED INTO COMPUTER

L 7/31/00

VERIFIED

See 8/1/00

RECORDED

2000 JUL 28 A 9:06

RECEIVED
B.L.M. CLAIMS OFFICE

(9) KC

STATE OF ARIZONA)
)
COUNTY OF PINAL) SS.

AFFIDAVIT OF RENTAL FEE PAYMENT
For the period
September 1, 2000 to August 31, 2001

STATE OF ARIZONA)
)
COUNTY OF MARICOPA) SS.

RECEIVED
BLM FIELD OFFICE
2000 JUL 28 A 9:00
PINAL COUNTY, ARIZONA


Joseph Lévy, being duly sworn, deposes and says that he is a citizen of the United States and more than twenty-one years of age, and resides at 1606 Walnut Street, La Grande, Oregon 97850, in Union County, State of Oregon, and is personally acquainted with the hereinafter described mining claims situated in the Pioneer Mining District, Pinal County, Arizona, the location notices of which are recorded in the office of the County Recorder of said county as described below:

See Exhibit "A" attached


That the owner of said claims (10 "Guzman" placer mining claims) is Harborlite Corporation, P.O. Box 960, Superior, AZ 85273, and that the enclosed "rental fees" of \$100.00 per claim for a total of \$1,000.00 (One Thousand dollars) were paid by Harborlite Corporation, for the purpose of complying with the laws of the United States pertaining to assessment of annual work, and that said claims are being held for the valuable mineral contained therein. This "rental fee" is required in accordance with the Act of October 5, 1992 (Public Law 102-381, 106 Stat. 1374, 1378-79) and is in lieu of the requirements for performing assessment work under 30 U.S.C. 28-28e and for filing an annual Affidavit of Labor with the proper office of the Bureau of Land Management as outlined under Section 314(a) and (c) of FLPMA and §3833.2.

These "rental fees" are being submitted to cover mining claims comprising a contiguous group.

DATED this 11 day of July, A.D., 2000


Joseph Lévy

Subscribed and sworn before me this 11th day of July, A.D., 2000




Notary Public

EXHIBIT "A"

The following mining claims are located in Sections 8 & 16, T.2 S., R.12 E., Gila & Salt River Meridian, County of Pinal, State of Arizona and are duly recorded as indicated below, at the office of the County Recorder, Pinal County, Arizona:

<u>Placer Claim Name</u>	<u>Legal Description</u> <u>Section 8, T2S R12E</u>	<u>Date</u> <u>Located</u>	<u>Pinal County</u>		<u>BLM</u> <u>AMC#</u>
			<u>Book</u>	<u>Page</u>	
Black Eye	W½ SE¼ SE¼ NW¼, SW¼ SE¼ NW¼, W½ NW¼ SE¼ NW¼	6/26/65	423	121	90407
Blueberry	NE¼ SE¼ NW¼ E½ NW¼ SE¼ NW¼ E½ SW¼ NE¼ NW¼	6/26/65	423	116	90406
Dewdrop	N½ SW¼ NE¼	6/26/65	423	114	90411
Divide	SE¼ SE¼ NW¼ SE¼, NE¼ NE¼ SW¼ SE¼, N½ NW¼ SE¼ SE¼, NW¼ NE¼ SE¼ SE¼, S½ SW¼ NE¼ SE¼, SW¼ SE¼ NE¼ SE¼	6/26/65	423	122	90414
Havalina	W½ NE¼ NW¼ SE¼, SE¼ NW¼ NW¼ SE¼, N½ SE¼ NW¼ SE¼, SE¼ NE¼ NW¼ SE¼, SW¼ NW¼ NE¼ SE¼, NW¼ SW¼ NE¼ SE¼	6/26/65	423	117	90408
Havalina No. 1	N½ NW¼ NW¼ SE¼, NE¼ NE¼ SW¼, E½ NW¼ NE¼ SW¼	6/26/65	423	118	90409
Havalina No. 2	E½ SE¼ SE¼ NW¼, SW¼ SW¼ NE¼, W½ SE¼ SW¼ NE¼	6/26/65	423	120	90410
I-DO-IT	E½ SE¼ SW¼ NE¼, NW¼ SE¼ NE¼, W½ SW¼ SE¼ NE¼	6/26/65	423	119	90412
Look-Out-Wedge	NE¼ NE¼ NW¼ SE¼, N½ NW¼ NE¼ SE¼, SE¼ NW¼ NE¼ SE¼, W½ NE¼ NE¼ SE¼, NE¼ SW¼ NE¼ SE¼, NW¼ SE¼ NE¼ SE¼	6/26/65	423	123	90413
<u>Section 16, T2S R12E</u>					
Self Protection	SW¼ NE¼ SW¼ NW¼, W½ SE¼ SW¼ NW¼, NW¼ NE¼ NW¼ SW¼, W½ E½ NE¼ SW¼ NW¼, E½ NW¼ NE¼ SW¼ NW¼, E½ SE¼ NW¼ SW¼ NW¼, E½ E½ SW¼ SW¼ NW¼, W½ NE¼ SE¼ SW¼ NW¼, E½ NE¼ NW¼ NW¼ SW¼	1/22/51	42	362	89203

Do Not
Index
@ County

ENTERED INTO COMPUTER
7/31/00

VERIFIED
8-1-00

(10) KC

RECEIVED
BLM STATE OFFICE
JUL 28 9 07 AM '00

EXHIBIT "A"

(page 2)

The following lode mining claims are located in Secs. 8 & 9, T.2 S., R.12 E., Gila & Salt River Meridian, County of Pinal, State of Arizona:

<u>Lode Claim Name</u>	<u>Recorded</u>		<u>B.L.M. Serial #</u>
	<u>Book</u>	<u>Page</u>	
ROSEMARIE No. 1 Exception Amended	500 507	414 86	A MC 66078
ROSEMARIE No. 7 Exception Amended	500 507	420 88	A MC 66080
ROSEMARIE No. 8 Exception Amended Amended	500 507 Doc. 1082-045	421 89	A MC 66081
ROSEMARIE No. 9 Exception Amended	500 507	422 90	A MC 66082
ROSEMARIE No. 10 Exception Amended	500 507	423 91	A MC 66083
ROSEMARIE No. 12 Exception Amended Amended	500 507 Doc. 1082-047	425 92	A MC 66084
ROSEMARIE No. 13 Exception Amended	500 507	426 93	A MC 66085
ROSEMARIE No. 14 Exception Amended	500 507	427 94	A MC 66086

Do Not
Index
@ County

ENTERED INTO COMPUTER

7/31/00

(8) KC

VERIFIED

for 8-1-00

ARIZONA

2000 JUL 28 A 9:07

BLM FIELD OFFICE

EXHIBIT "A"

(page 3)

The following mining claims are located in Secs. 27, 28, 32, 33 & 34, T.2 S., R.12 E., and Secs. 3 & 4, T.3 S., R.12 E., Gila & Salt River Meridian, County of Pinal, State of Arizona:

<u>Lode Claim Name</u>	<u>Book</u>	<u>Recorded</u> <u>Page</u>	<u>B.L.M. Serial #</u>
Hal #1	1382	220-221	A MC 259557
Hal #2	1382	222-223	A MC 259558
Hal #3	1382	224-225	A MC 259559
Hal #4	1382	226-227	A MC 259560
Hal #5	1382	228-229	A MC 259561
Hal #6	1382	230-231	A MC 259562
Hal #7	1382	232-233	A MC 259563
Hal #8	1382	234-235	A MC 259564
Hal #9	1382	236-237	A MC 259565
Hal #10	1382	238-239	A MC 259566
Hal #11	1382	240-241	A MC 259567
Hal #12	1382	242-243	A MC 259568
Hal #13	1382	244-245	A MC 259569
Hal #14	1382	246-247	A MC 259570
Hal #15	1382	248-249	A MC 259571
Hal #16	1382	250-251	A MC 259572
Hal #17	1382	252-253	A MC 259573
Hal #18	1382	254-255	A MC 259574
Hal #19	1382	256-257	A MC 259575
Hal #20	1382	258-259	A MC 259576
Hal #21	1382	260-261	A MC 259577
Hal #22	1382	262-263	A MC 259578
Hal #23	1382	264-265	A MC 259579
Hal #24	1382	266-267	A MC 259580
Hal #25	1382	268-269	A MC 259581
Hal #26	1382	270-271	A MC 259582
Hal #27	1382	272-273	A MC 259583
Hal #28	1832	274-275	A MC 259584
Hal #29	1382	276-277	A MC 259585
Hal #30	1382	278-279	A MC 259586
Hal #31	1382	280-281	A MC 259587
Hal #32	1382	282-283	A MC 259588
Hal #33	1382	284-285	A MC 259589
Hal #34	1382	286-287	A MC 259590
Hal #35	1382	288-289	A MC 259591
Hal #36	1382	290-291	A MC 259592
Tekoa #9	1382	410-411	A MC 259652
Tekoa #10	1382	412-413	A MC 259653
Tekoa #11	1382	414-415	A MC 259654
Tekoa #12	1382	416-417	A MC 259655
Tekoa #13	1382	418-419	A MC 259656

BLM RECEIVED
JUL 28 A 9:07
OFFICE
ARIZONA

ENTERED INTO COMPUTER

7/31/00

VERIFIED
Apr 8-1-00

Do Not
Index
@ County

(41) Kc

EXHIBIT "A"

(page 4)

The following mining claims are located in Sec. 16, 17 & 20, T.2 S., R.12 E., Gila & Salt River Meridian, County of Pinal, State of Arizona:

<u>Lode Claim Name</u>	<u>Book</u>	<u>Recorded</u> <u>Page</u>	<u>B.L.M. Serial #</u>
Magic #1	1382	292-293	A MC 259593
Magic #2	1382	294-295	A MC 259594
Magic #3	1382	296-297	A MC 259595
Magic #4	1382	298-299	A MC 259596
Magic #5	1382	300-301	A MC 259597
Magic #6	1382	302-303	A MC 259598
Magic #7	1382	304-305	A MC 259599
Magic #8	1382	306-307	A MC 259600
Magic #9	1382	308-309	A MC 259601
Magic #10	1382	310-311	A MC 259602
Magic #11	1382	312-313	A MC 259603
Magic #12	1382	314-315	A MC 259604
Magic #13	1382	316-317	A MC 259605
Magic #14	1382	318-319	A MC 259606
Magic #15	1382	320-321	A MC 259607
Magic #23	1382	336-337	A MC 259615
Magic #24	1382	338-339	A MC 259616
Magic #25	1382	340-341	A MC 259617
Magic #26	1382	342-343	A MC 259618
Magic #27	1556	710-711	A MC 289765

RECEIVED
B.L.M. FIELD OFFICE
PINAL COUNTY, ARIZONA

2000 JUL 28 A 9:07

Do Not Index
@ County

ENTERED INTO COMPUTER

7/31/00

VERIFIED

for 8-1-00

(20) KC

EXHIBIT "A"

(page 5)

The following mining claims are located in Sec. 12, T.2 S., R.11 E. and Secs. 7 & 8, T.2 S., R.12 E., Gila & Salt River Meridian, County of Pinal, State of Arizona:

<u>Lode Claim Name</u>	<u>Book</u>	<u>Recorded</u> <u>Page</u>	<u>B.L.M. Serial #</u>
Seattle #1	1382	344-345	A MC 259619
Seattle #2	1382	346-347	A MC 259620
Seattle #3	1382	348-349	A MC 259621
Seattle #4	1382	350-351	A MC 259622
Seattle #5	1382	352-353	A MC 259623
Seattle #6	1382	354-355	A MC 259624
Seattle #7	1382	356-357	A MC 259625
Seattle #8	1382	358-359	A MC 259626
Seattle #9	1382	360-361	A MC 259627
Seattle #10	1382	362-363	A MC 259628
Seattle #11	1382	364-365	A MC 259629
Seattle #12	1382	366-367	A MC 259630
Seattle #13	1382	368-369	A MC 259631
Seattle #14	1382	370-371	A MC 259632
Seattle #15	1382	372-373	A MC 259633
Seattle #16	1382	374-375	A MC 259634
Seattle #17	1382	376-377	A MC 259635
Seattle #18	1382	378-379	A MC 259636
Seattle #19	1382	380-381	A MC 259637
Seattle #20	1382	382-383	A MC 259638
Seattle #21	1382	384-385	A MC 259639
Seattle #22	1382	386-387	A MC 259640
Seattle #23	1382	388-389	A MC 259641
Seattle #24	1382	390-391	A MC 259642
Seattle #25	1382	392-393	A MC 259643

*Do Not Index
@ County*

ENTERED INTO COMPUTER

7/31/00

VERIFIED

for 8-1-00

RECEIVED
SALT RIVER MERIDIAN OFFICE
2000 JUL 28 A 9:07
PINAL COUNTY, ARIZONA

(25) KC

EXHIBIT "A"

(page 6)

The following mining claims are located in Secs. 8, 17 and 18, T.2 S., R.12 E., Gila & Salt River Meridian, County of Pinal, State of Arizona:

<u>Lode Claim Name</u>	<u>Recorded</u>		<u>B.L.M. Serial #</u>
	<u>Book</u>	<u>Page</u>	
Sil-Flo No. 1	1420	465-466	A MC 265778
Sil-Flo No. 2	1420	467-468	A MC 265779
Sil-Flo No. 3	1420	469-470	A MC 265780
Sil-Flo No. 4	1420	471-472	A MC 265781
Sil-Flo No. 5	1420	473-474	A MC 265782
Sil-Flo No. 6	1420	475-476	A MC 265783
Sil-Flo No. 7	1420	477-478	A MC 265784
Sil-Flo No. 8	1420	479-480	A MC 265785
Sil-Flo No. 9	1420	481-482	A MC 265786
Sil-Flo No. 10	1420	483-484	A MC 265787
Sil-Flo No. 11	1420	485-486	A MC 265788
Sil-Flo No. 12	1420	487-488	A MC 265789
Sil-Flo No. 13	1420	489-490	A MC 265790
Sil-Flo No. 14	1420	491-492	A MC 265791
Sil-Flo No. 15	1420	493-494	A MC 265792
Sil-Flo No. 16	1420	495-496	A MC 265793
Sil-Flo No. 17	1420	497-498	A MC 265794
Sil-Flo No. 18	1420	499-500	A MC 265795

Do Not Index
@ County

PINAL COUNTY, ARIZONA

2000 JUL 28 A 9:07

RECEIVED
BLM FIELD OFFICE

ENTERED INTO COMPUTER

L

7/31/00

VERIFIED

X 8-1-00

(18) KC

EXHIBIT "A"

(page 7)

The following mining claims are located in Secs. 15, 16, 21 and 22, T.2 S., R.12 E., Gila & Salt River Meridian, County of Pinal, State of Arizona:

<u>Lode Claim Name</u>	<u>Recorded</u>		<u>B.L.M. Serial #</u>
	<u>Book</u>	<u>Page</u>	
Sil-Flo No. 19	1420	501-502	A MC 265796
Sil-Flo No. 20	1420	503-504	A MC 265797
Sil-Flo No. 21	1420	505-506	A MC 265798
Sil-Flo No. 22	1420	507-508	A MC 265799
Sil-Flo No. 23	1420	509-510	A MC 265800
Sil-Flo No. 24	1420	511-512	A MC 265801
Sil-Flo No. 25	1420	513-514	A MC 265802
Sil-Flo No. 26	1420	515-516	A MC 265803
Sil-Flo No. 27	1420	517-518	A MC 265804
Sil-Flo No. 28	1420	519-520	A MC 265805
Sil-Flo No. 29	1420	521-522	A MC 265806
Sil-Flo No. 30	1420	523-524	A MC 265807
Sil-Flo No. 31	1420	525-526	A MC 265808
Sil-Flo No. 32	1420	527-528	A MC 265809
Sil-Flo No. 33	1420	529-530	A MC 265810
Sil-Flo No. 34	1420	531-532	A MC 265811
Sil-Flo No. 35	1420	533-534	A MC 265812
Sil-Flo No. 36	1396	458-459	A MC 262396
Amended	1420	535-536	
Sil-Flo No. 37	1396	460-461	A MC 262397
Amended	1420	537-538	
Volcano No. 12R	1396	462-463	A MC 262398
Amended	1420	539-540	
(Amended name - Sil Flo No. 38)			
Sil-Flo No. 39	1420	541-542	A MC 265813

Do Not
Index
@ County

ENTERED INTO COMPUTER

7/31/00

PINAL COUNTY ARIZONA

LO 6 A 82 700 0007

CLERK'S OFFICE
JUL 28 2000

VERIFIED

8-1-00

(21) KC



WORLD
MINERALS

87677 94569
90404 89202
66076 303417

World Minerals Inc.
Post Office Box 287
1501 6th Street
LaGrande, OR 97850
Tel: 541-963-3987
Fax: 541-963-3995

July 30, 1999

259557
265778
262396
245404

317479
319070
321062
289764
301847

U.S. Department of the Interior
Bureau of Land Management
Attn: Public Room
222 N. Central Avenue
Phoenix, AZ 85004

Gentlemen:

Enclosed are five (5) "Affidavit of Rental Fee Payment" for the period September 1, 1999 to August 31, 2000 with Exhibits "A" attached. These Affidavits pertain to the claims of Harborlite Corporation as follows:

Harborlite – 2 lodes, 1 mill site
Bobbie Jo – 10 lodes
Guzman – 9 lodes, 10 placers
Nord 135 lodes, 2 mill sites

We are enclosing our check in the amount of \$16,900.00 representing the fee for filing based on \$100.00 per claim rental fees for these 169 claims. Please acknowledge receipt of these rental fees.

Sincerely,
WORLD MINERALS INC.

Joseph Lévy
Chief Geologist

JL/lmc

Enclosures

cc: J. M. Casillas
L. Lucero

9/14/99
verified



HARBORLITE® 45156 N. Silver King Road, P.O. Box 960, Superior, Az. 85273

August 18, 1999

U.S. Department of the Interior
Bureau of Land Management
Attn: Courtney Davidson
222 N. Central Avenue
Phoenix, Az. 85004

Dear Courtney

Enclosed are the Affidavits that should have accompanied check received from Hdqtrs.
Copy of cover letter for filing is also included. I believe Corporate has included original
cover letter on W.M. Hdqtrs letter head.

Upon filing would you please send a receipt on payment for completion of our paperwork.

Sincerely.

Louis R. Lucero
Plant Manager

REC'D
BUREAU OF LAND MANAGEMENT
PHOENIX, AZ
AUG 20 10 01 AM '99

REC'D
BUREAU OF LAND MANAGEMENT
PHOENIX, AZ
AUG 20 10 01 AM '99

UNITED STATES
DEPARTMENT OF THE INTERIOR
BUREAU OF LAND MANAGEMENT

RECEIPT AND ACCOUNTING ADVICE

No. 2296737

CD/42

08/23/99

Subject: LAND MAINTENANCE FEE 0000

2

4 13

16,900.00

Applicant:

HARBORITE
ATTN: LOUIS R LUCERO
45156 N SILVER KING RD
SUPERIOR WI 53073

CR 59753

Remitter:

Assignor:

LEASE MANAGEMENT DATA ☐ NEW ☐ UPDATE ☐ PAYMENT

ORIGINAL SERIAL NO.	ASG.	TYPE	ST.	CTY.	FUND SYMBOL	ACRES/UNITS	RATE
0000 00077 ET AL	1160						

AMOUNT	ANV. DATE	EXP. DATE	BILL CYC.	S/C	DISTRICT	NEXT BILL	MISC. DATA	U of M	ACTUAL UNITS

ASSIGNMENT SERIAL NO.	ASG.	TYPE	ST.	CTY.	FUND SYMBOL	ACRES/UNITS	RATE

AMOUNT	ANV. DATE	EXP. DATE	BILL CYC.	S/C	DISTRICT	NEXT BILL	MISC. DATA	U of M	ACTUAL UNITS

APPLY REMITTANCE

ACTION	FUND SYMBOL	CTY.	AMOUNT
FILING FEE			
RENTAL			
UNEARNED			
REFUND			
TOTAL			
AMOUNT DUE			

Remarks:

BY:

DATE:

- ☐ Lease in Escrow?
☐ KGS?
☐ Auto Escalates?
☐ Auto Renew?

Of Interest?
Operating Rights?
Operator
Bond Filed?

FOR MMS USE ONLY

BILLEE	FOREST REFUGE
NUMBER	
OCS SECTION	
CODE	

STATE OF ARIZONA)
COUNTY OF PINAL) SS.

RECORDED
INDEXED
AUG 20 10 01 AM '99
COUNTY OF PINAL

AFFIDAVIT OF RENTAL FEE PAYMENT
For the period
September 1, 1999 to August 31, 2000

STATE OF ARIZONA)
COUNTY OF MARICOPA) SS.

Joseph Lévy, being duly sworn, deposes and says that he is a citizen of the United States and more than twenty-one years of age, and resides at 1606 Walnut Street, La Grande, Oregon 97850, in Union County, State of Oregon, and is personally acquainted with the hereinafter described mining claims situated in the Pioneer Mining District, Pinal County, Arizona, the location notices of which are recorded in the office of the County Recorder of said county as described below:

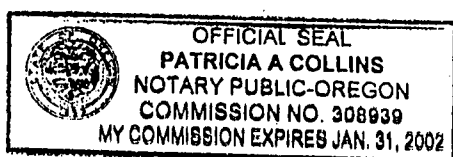
See Exhibit "A" attached

That the owner of said claims (2 lode mining claims and 1 millsite) is Harborlite Corporation, and that the enclosed "rental fees" of \$100.00 per claim for a total of \$300.00 (Three Hundred dollars) were paid by Harborlite Corporation, P.O. Box 960, Superior, AZ 85273, for the purpose of complying with the laws of the United States pertaining to assessment of annual work, and that said lode claims are being held for the valuable mineral contained therein and the millsite for the purpose of enhancing a fines containment area in conjunction with the mining operation. This "rental fee" is required in accordance with the Act of October 5, 1992 (Public Law 102-381, 106 Stat. 1374, 1378-79) and is in lieu of the requirements for performing assessment work under 30 U.S.C. 28-28e and for filing an annual Affidavit of Labor with the proper office of the Bureau of Land Management as outlined under Section 314(a) and (c) of FLPMA and §3833.2.

DATED this 19 day of July, A.D., 1999

Joseph Lévy
Joseph Lévy

Subscribed and sworn before me this 19 day of July, A.D., 1999



Patricia A. Collins
Notary Public

EXHIBIT "A"

The following mining claims are located in Secs. 4, 8 & 9, T.2 S., R.12 E., G. & S.R.M., Pioneer Mining District, Pinal County, State of Arizona, the Location Notices are recorded in the office of the County Recorder of said county as described below:

<u>Claim Name</u>	<u>Docket</u>	<u>Page(s)</u>	<u>B.L.M. Serial #</u>
Forgotten Wedge lode	374	545	A MC 66077
MARY T. FRACTION lode	1668	450-451	A MC 303417
HARBORLITE MILLSITE NO. 3A Amended	1781 1797	639-640 124-125	A MC 317479

Aug 20 10 02 AM '99
L.A. COUNTY RECORDER
PINAL COUNTY

ENTERED INTO COMPUTER

SEP 13 1999

LC

3-ced

STATE OF ARIZONA)
COUNTY OF PINAL) SS.

RECEIVED
CLERK OF
LAND
AUG 20 10 02 AM '99

AFFIDAVIT OF RENTAL FEE PAYMENT
For the period
September 1, 1999 to August 31, 2000

STATE OF ARIZONA)
COUNTY OF MARICOPA) SS.


Joseph Lévy, being duly sworn, deposes and says that he is a citizen of the United States and more than twenty-one years of age, and resides at 1606 Walnut Street, La Grande, Oregon 97850, in Union County, State of Oregon, and is personally acquainted with the hereinafter described mining claims situated in the Pioneer Mining District, Pinal County, Arizona, the location notices of which are recorded in the office of the County Recorder of said county as described below:

See Exhibit "A" attached

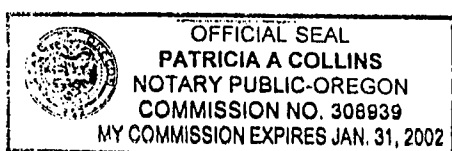
That the owner of said claims (10 lode mining claims) is Lewis and Thomas Williams, and that the enclosed "rental fees" of \$100.00 per claim for a total of \$1,000.00 (One Thousand dollars) were paid by Harborlite Corporation, P.O. Box 960, Superior, AZ 85273, for the purpose of complying with the laws of the United States pertaining to assessment of annual work, and that said claims are being held for the valuable mineral contained therein. This "rental fee" is required in accordance with the Act of October 5, 1992 (Public Law 102-381, 106 Stat. 1374, 1378-79) and is in lieu of the requirements for performing assessment work under 30 U.S.C. 28-28e and for filing an annual Affidavit of Labor with the proper office of the Bureau of Land Management as outlined under Section 314(a) and (c) of FLPMA and §3833.2.

These "rental fees" are being submitted to cover mining claims comprising a contiguous group.

DATED this 19 day of July, A.D., 1999


Joseph Lévy

Subscribed and sworn before me this 19 day of July, A.D., 1999




Notary Public

EXHIBIT "A"

<u>Lode Claim Name</u>	<u>Loc. Date</u>	<u>Book</u>	<u>Pinal County</u> <u>Page(s)</u>	<u>Filing Date</u>	<u>B.L.M. Data</u> <u>Serial No.</u>	<u>Date</u>	<u>Locator</u>
Bobbie Jo Perlite No. 1	10/6/85	1314	459-60	10/7/85	A MC 245404	11/4/85	Thomas Williams
Amended	1/11/90	1651	501-02	1/15/90		2/8/90	
Bobbie Jo Perlite No. 2	10/6/85	1314	457-58	10/7/85	A MC 245405	11/4/85	Thomas Williams
Amended	1/11/90	1651	503-04	1/15/90		2/8/90	
Bobbie Jo Perlite No. 3	10/6/85	1314	455-56	10/7/85	A MC 245406	11/4/85	Thomas Williams
Bobbie Jo Perlite No. 4	10/12/85	1315	788-89	10/15/85	A MC 245407	11/4/85	Thomas Williams
Bobbie Jo Perlite No. 5	10/12/85	1315	790-91	10/15/85	A MC 245408	11/4/85	Thomas Williams
Bobbie Jo Perlite No. 6	10/12/85	1315	792-93	10/15/85	A MC 245409	11/4/85	Thomas Williams
Bobbie Jo Perlite No. 7	10/12/85	1315	796-97	10/15/85	A MC 245410	11/4/85	Thomas Williams
Bobbie Jo Perlite No. 8	10/12/85	1315	794-95	10/15/85	A MC 245411	11/4/85	Thomas Williams
B J No. 9	2/10/90	1657	523-24	2/20/90	A MC 301847	3/2/90	Lewis Williams
B & J No. 10	4/8/92	1817	118-19	4/9/92	A MC 321062	4/30/92	Lewis Williams

ENTERED INTO COMPUTER

Aug 19 1999

25

RECEIVED
BUREAU OF
LAND MANAGEMENT
Aug 20 10 02 AM '99

STATE OF ARIZONA)
COUNTY OF PINAL) SS.

RECORDED
INDEXED
AUG 20 10 02 AM '99
COUNTY OF PINAL
ARIZONA

AFFIDAVIT OF RENTAL FEE PAYMENT
For the period
September 1, 1999 to August 31, 2000

STATE OF ARIZONA)
COUNTY OF MARICOPA) SS.


Joseph Lévy, being duly sworn, deposes and says that he is a citizen of the United States and more than twenty-one years of age, and resides at 1606 Walnut Street, La Grande, Oregon 97850, in Union County, State of Oregon, and is personally acquainted with the hereinafter described mining claims situated in the Pioneer Mining District, Pinal County, Arizona, the location notices of which are recorded in the office of the County Recorder of said county as described below:

See Exhibit "A" attached

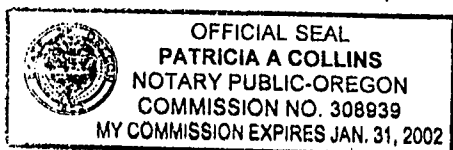
That the owner of said claims (9 "Guzman" lode mining claims) is Harborlite Corporation, P.O. Box 960, Superior, AZ 85273, and that the enclosed "rental fees" of \$100.00 per claim for a total of \$900.00 (Nine Hundred dollars) were paid by Harborlite Corporation, for the purpose of complying with the laws of the United States pertaining to assessment of annual work, and that said claims are being held for the valuable mineral contained therein. This "rental fee" is required in accordance with the Act of October 5, 1992 (Public Law 102-381, 106 Stat. 1374, 1378-79) and is in lieu of the requirements for performing assessment work under 30 U.S.C. 28-28e and for filing an annual Affidavit of Labor with the proper office of the Bureau of Land Management as outlined under Section 314(a) and (c) of FLPMA and §3833.2.

These "rental fees" are being submitted to cover mining claims comprising a contiguous group.

DATED this 19 day of July, A.D., 1999


Joseph Lévy

Subscribed and sworn before me this 19 day of July, A.D., 1999




Notary Public

EXHIBIT "A"

The following mining claims are located in Sections 8 & 9, T.2 S., R.12 E., Gila & Salt River Meridian, County of Pinal, State of Arizona and are duly recorded as indicated below, at the office of the County Recorder, Pinal County, Arizona:

<u>Lode Name</u>	<u>Book</u>	<u>Page(s)</u>	<u>B.L.M. Serial #</u>	<u>Location Date</u>
I-DO-IT	53	414	A MC 87677	4/13/45
Amended	443	89		
2 nd Amended	1618	373-374		
LA CHOLLA	54	119	A MC 87678	12/17/45
Amended	1618	375-376		
HAVALINA No. 2	53	428	A MC 87679	6/04/45
Amended	443	88		
2 nd Amended	1618	381-382		
HAVALINA	53	427	A MC 87680	4/11/45
Amended	1618	379-380		
DIVIDE	54	117	A MC 87681	12/06/45
Amended	443	90		
2 nd Amended	1618	383-384		
LOOK-OUT-WEDGE	54	351	A MC 87682	3/29/46
Amended	443	91		
2 nd Amended	1618	385-386		
ATOMIC BOMB	54	43	A MC 87683	11/13/45
Amended	1618	377-378		
CRUZALITE	438	246	A MC 87684	11/04/65
Amended	1618	387-388		
MARKIE'S FRACTION	267	500	A MC 87685	5/01/60
Amended	1618	389-390		

RECEIVED
COUNTY OF
PINAL
ARIZONA
APR 20 10 02 AM '99

ENTERED INTO COMPUTER

APR 19 1999

L. Se

STATE OF ARIZONA)
COUNTY OF PINAL) SS.

RECEIVED
BUREAU OF
LAND MANAGEMENT
Aug 20 10 02 AM '99
STATE OF ARIZONA
PHOENIX, ARIZONA

AFFIDAVIT OF RENTAL FEE PAYMENT
For the period
September 1, 1999 to August 31, 2000

STATE OF ARIZONA)
COUNTY OF MARICOPA) SS.


Joseph Lévy, being duly sworn, deposes and says that he is a citizen of the United States and more than twenty-one years of age, and resides at 1606 Walnut Street, La Grande, Oregon 97850, in Union County, State of Oregon, and is personally acquainted with the hereinafter described mining claims situated in the Pioneer Mining District, Pinal County, Arizona, the location notices of which are recorded in the office of the County Recorder of said county as described below:

See Exhibit "A" attached

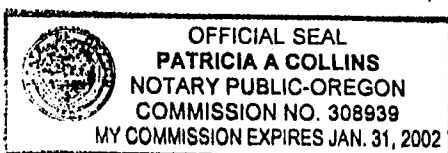
That the owner of said claims (10 "Guzman" placer mining claims) is Harborlite Corporation, P.O. Box 960, Superior, AZ 85273, and that the enclosed "rental fees" of \$100.00 per claim for a total of \$1,000.00 (One Thousand dollars) were paid by Harborlite Corporation, for the purpose of complying with the laws of the United States pertaining to assessment of annual work, and that said claims are being held for the valuable mineral contained therein. This "rental fee" is required in accordance with the Act of October 5, 1992 (Public Law 102-381, 106 Stat. 1374, 1378-79) and is in lieu of the requirements for performing assessment work under 30 U.S.C. 28-28e and for filing an annual Affidavit of Labor with the proper office of the Bureau of Land Management as outlined under Section 314(a) and (c) of FLPMA and §3833.2.

These "rental fees" are being submitted to cover mining claims comprising a contiguous group.

DATED this 19 day of July, A.D., 1999


Joseph Lévy

Subscribed and sworn before me this 19 day of July, A.D., 1999



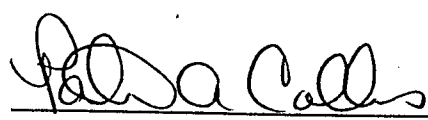

Notary Public

EXHIBIT "A"

The following mining claims are located in Sections 8 & 16, T.2 S., R.12 E., Gila & Salt River Meridian, County of Pinal, State of Arizona and are duly recorded as indicated below, at the office of the County Recorder, Pinal County, Arizona:

<u>Placer Claim Name</u>	<u>Legal Description</u> <u>Section 8, T2S R12E</u>	<u>Date</u> <u>Located</u>	<u>Pinal County</u> <u>Book</u> <u>Page</u>	<u>BLM</u> <u>AMC#</u>
Black Eye	W½ SE¼ SE¼ NW¼, SW¼ SE¼ NW¼, W½ NW¼ SE¼ NW¼	6/26/65	423 121	90407
Blueberry	NE¼ SE¼ NW¼ E½ NW¼ SE¼ NW¼ E½ SW¼ NE¼ NW¼	6/26/65	423 116	90406
Dewdrop	N½ SW¼ NE¼	6/26/65	423 114	90411
Divide	SE¼ SE¼ NW¼ SE¼, NE¼ NE¼ SW¼ SE¼, N½ NW¼ SE¼ SE¼, NW¼ NE¼ SE¼ SE¼, S½ SW¼ NE¼ SE¼, SW¼ SE¼ NE¼ SE¼	6/26/65	423 122	90414
Havalina	W½ NE¼ NW¼ SE¼, SE¼ NW¼ NW¼ SE¼, N½ SE¼ NW¼ SE¼, SE¼ NE¼ NW¼ SE¼, SW¼ NW¼ NE¼ SE¼, NW¼ SW¼ NE¼ SE¼	6/26/65	423 117	90408
Havalina No. 1	N½ NW¼ NW¼ SE¼, NE¼ NE¼ SW¼, E½ NW¼ NE¼ SW¼	6/26/65	423 118	90409
Havalina No. 2	E½ SE¼ SE¼ NW¼, SW¼ SW¼ NE¼, W½ SE¼ SW¼ NE¼	6/26/65	423 120	90410
I-DO-IT	E½ SE¼ SW¼ NE¼, NW¼ SE¼ NE¼, W½ SW¼ SE¼ NE¼	6/26/65	423 119	90412
Look-Out-Wedge	NE¼ NE¼ NW¼ SE¼, N½ NW¼ NE¼ SE¼, SE¼ NW¼ NE¼ SE¼, W½ NE¼ NE¼ SE¼, NE¼ SW¼ NE¼ SE¼, NW¼ SE¼ NE¼ SE¼	6/26/65	423 123	90413
<u>Section 16, T2S R12E</u>				
Self Protection	SW¼ NE¼ SW¼ NW¼, W½ SE¼ SW¼ NW¼, NW¼ NE¼ NW¼ SW¼, W½ E½ NE¼ SW¼ NW¼, E½ NW¼ NE¼ SW¼ NW¼, E½ SE¼ NW¼ SW¼ NW¼, E½ E½ SW¼ SW¼ NW¼, W½ NE¼ SE¼ SW¼ NW¼, E½ NE¼ NW¼ NW¼ SW¼	1/22/51	42 362	89203

ENTERED INTO COMPUTER

APR 21 1999

LSa

RECEIVED
LAND RECORDS
DIVISION
AUG 20 10 02 AM '99
PINAL COUNTY
ARIZONA

STATE OF ARIZONA)
)
COUNTY OF PINAL) SS.

RECEIVED
LAND RECORDS
AUG 20 10 02 AM '99
PINAL COUNTY, ARIZONA

AFFIDAVIT OF RENTAL FEE PAYMENT
For the period
September 1, 1999 to August 31, 2000


STATE OF ARIZONA)
)
COUNTY OF MARICOPA) SS.

Joseph Lévy, being duly sworn, deposes and says that he is a citizen of the United States and more than twenty-one years of age, and resides at 1606 Walnut Street, La Grande, Oregon 97850, in Union County, State of Oregon, and is personally acquainted with the hereinafter described millsite claims situated in the Pioneer Mining District, Pinal County, Arizona, the location notices of which are recorded in the office of the County Recorder of said county as described below:

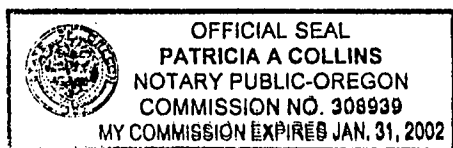
See Exhibit "A" (7 pages) attached

That the owner of said claims (2 mill sites and 135 lodes formerly known as the Nord claims) is Harborlite Corporation, and that the enclosed "rental fees" of \$100.00 per claim for a total of \$13,700.00 (Thirteen Thousand, Seven Hundred dollars) were paid by Harborlite Corporation, P.O. Box 960, Superior, AZ 85273, for the purpose of complying with the laws of the United States pertaining to assessment of annual work, and that said claims are being held for the purpose of mining (on lode claims) and milling (on millsites) perlite ore which is mined on our lode claims. This "rental fee" is required in accordance with the Act of October 5, 1992 (Public Law 102-381, 106 Stat. 1374, 1378-79) and is in lieu of the requirements for performing assessment work under 30 U.S.C. 28-28e and for filing an annual Affidavit of Labor with the proper office of the Bureau of Land Management as outlined under Section 314(a) and (c) of FLPMA and §3833.2.

DATED this 19 day of July, A.D., 1999


Joseph Lévy

Subscribed and sworn before me this 19 day of July, A.D., 1999





Notary Public

EXHIBIT "A"

(page 1)

The following mining claims are located in Pinal County, State of Arizona, the location notices of which are recorded in the office of the County Recorder of said County as described below:

<u>Claim Name</u>	<u>Book/Docket</u>	<u>Page(s)</u>	<u>B.L.M. Serial #</u>
ROSEMARIE No. 6 Exception lode (situate in Sec.8)	507	87	A MC 66079
Candy Rock Fraction lode (situate in Sec. 16)	1556	712-713	A MC 289764
Lucero millsite (situate in Sec. 4)	1786	558-559	A MC 319070
Cynthia & John millsite (situate in Sec. 4)	993	426-427	A MC 94571

All claims are located in T.2 S., R.12 E., G. & S.R.M.

RECEIVED
LAND RECORDS DEPARTMENT
AUG 20 10 02 AM '99

ENTERED INTO COMPUTER

[Handwritten signature] 11/18/99 *gc*

EXHIBIT "A"

(page 2)

The following lode mining claims are located in Secs. 8 & 9, T.2 S., R.12 E., Gila & Salt River Meridian, County of Pinal, State of Arizona:

<u>Lode Claim Name</u>	<u>Recorded</u> <u>Book</u>	<u>Page</u>	<u>B.L.M. Serial #</u>
ROSEMARIE No. 1 Exception	500	414	A MC 66078
Amended	507	86	
ROSEMARIE No. 7 Exception	500	420	A MC 66080
Amended	507	88	
ROSEMARIE No. 8 Exception	500	421	A MC 66081
Amended	507	89	
Amended	Doc. 1082-045		
ROSEMARIE No. 9 Exception	500	422	A MC 66082
Amended	507	90	
ROSEMARIE No. 10 Exception	500	423	A MC 66083
Amended	507	91	
ROSEMARIE No. 12 Exception	500	425	A MC 66084
Amended	507	92	
Amended	Doc. 1082-047		
ROSEMARIE No. 13 Exception	500	426	A MC 66085
Amended	507	93	
ROSEMARIE No. 14 Exception	500	427	A MC 66086
Amended	507	94	

ENTERED INTO COMPUTER

L *10 18 1999* *S*

RECEIVED
LA. COUNTY CLERK
AUG 20 10 02 AM '99

8

EXHIBIT "A"

(page 3)

The following mining claims are located in Secs. 27, 28, 32, 33 & 34, T.2 S., R.12 E., and Secs. 3 & 4, T.3 S., R12 E., Gila & Salt River Meridian, County of Pinal, State of Arizona:

<u>Lode Claim Name</u>	<u>Book</u>	<u>Recorded</u> <u>Page</u>	<u>B.L.M. Serial #</u>
Hal #1	1382	220-221	A MC 259557
Hal #2	1382	222-223	A MC 259558
Hal #3	1382	224-225	A MC 259559
Hal #4	1382	226-227	A MC 259560
Hal #5	1382	228-229	A MC 259561
Hal #6	1382	230-231	A MC 259562
Hal #7	1382	232-233	A MC 259563
Hal #8	1382	234-235	A MC 259564
Hal #9	1382	236-237	A MC 259565
Hal #10	1382	238-239	A MC 259566
Hal #11	1382	240-241	A MC 259567
Hal #12	1382	242-243	A MC 259568
Hal #13	1382	244-245	A MC 259569
Hal #14	1382	246-247	A MC 259570
Hal #15	1382	248-249	A MC 259571
Hal #16	1382	250-251	A MC 259572
Hal #17	1382	252-253	A MC 259573
Hal #18	1382	254-255	A MC 259574
Hal #19	1382	256-257	A MC 259575
Hal #20	1382	258-259	A MC 259576
Hal #21	1382	260-261	A MC 259577
Hal #22	1382	262-263	A MC 259578
Hal #23	1382	264-265	A MC 259579
Hal #24	1382	266-267	A MC 259580
Hal #25	1382	268-269	A MC 259581
Hal #26	1382	270-271	A MC 259582
Hal #27	1382	272-273	A MC 259583
Hal #28	1832	274-275	A MC 259584
Hal #29	1382	276-277	A MC 259585
Hal #30	1382	278-279	A MC 259586
Hal #31	1382	280-281	A MC 259587
Hal #32	1382	282-283	A MC 259588
Hal #33	1382	284-285	A MC 259589
Hal #34	1382	286-287	A MC 259590
Hal #35	1382	288-289	A MC 259591
Hal #36	1382	290-291	A MC 259592
Tekoa #9	1382	410-411	A MC 259652
Tekoa #10	1382	412-413	A MC 259653
Tekoa #11	1382	414-415	A MC 259654
Tekoa #12	1382	416-417	A MC 259655
Tekoa #13	1382	418-419	A MC 259656

RECEIVED
PINAL COUNTY
AUG 20 10 03 AM '99

ENTERED INTO COMPUTER

EXHIBIT "A"

(page 4)

The following mining claims are located in Sec. 16, 17 & 20, T.2 S., R.12 E., Gila & Salt River Meridian,
County of Pinal, State of Arizona:

<u>Lode Claim Name</u>	<u>Book</u>	<u>Recorded</u> <u>Page</u>	<u>B.L.M. Serial #</u>
Magic #1	1382	292-293	A MC 259593
Magic #2	1382	294-295	A MC 259594
Magic #3	1382	296-297	A MC 259595
Magic #4	1382	298-299	A MC 259596
Magic #5	1382	300-301	A MC 259597
Magic #6	1382	302-303	A MC 259598
Magic #7	1382	304-305	A MC 259599
Magic #8	1382	306-307	A MC 259600
Magic #9	1382	308-309	A MC 259601
Magic #10	1382	310-311	A MC 259602
Magic #11	1382	312-313	A MC 259603
Magic #12	1382	314-315	A MC 259604
Magic #13	1382	316-317	A MC 259605
Magic #14	1382	318-319	A MC 259606
Magic #15	1382	320-321	A MC 259607
Magic #23	1382	336-337	A MC 259615
Magic #24	1382	338-339	A MC 259616
Magic #25	1382	340-341	A MC 259617
Magic #26	1382	342-343	A MC 259618
Magic #27	1556	710-711	A MC 289765

RECEIVED
LAND MANAGEMENT
AUG 20 10 03 AM '99
STATE OF ARIZONA
PINAL COUNTY

ENTERED INTO COMPUTER

ME 18 1999

EXHIBIT "A"

(page 5)

The following mining claims are located in Sec. 12, T.2 S., R.11 E. and Secs. 7 & 8, T.2 S., R.12 E., Gila & Salt River Meridian, County of Pinal, State of Arizona:

<u>Lode Claim Name</u>	<u>Book</u>	<u>Recorded</u> <u>Page</u>	<u>B.L.M. Serial #</u>
Seattle #1	1382	344-345	A MC 259619
Seattle #2	1382	346-347	A MC 259620
Seattle #3	1382	348-349	A MC 259621
Seattle #4	1382	350-351	A MC 259622
Seattle #5	1382	352-353	A MC 259623
Seattle #6	1382	354-355	A MC 259624
Seattle #7	1382	356-357	A MC 259625
Seattle #8	1382	358-359	A MC 259626
Seattle #9	1382	360-361	A MC 259627
Seattle #10	1382	362-363	A MC 259628
Seattle #11	1382	364-365	A MC 259629
Seattle #12	1382	366-367	A MC 259630
Seattle #13	1382	368-369	A MC 259631
Seattle #14	1382	370-371	A MC 259632
Seattle #15	1382	372-373	A MC 259633
Seattle #16	1382	374-375	A MC 259634
Seattle #17	1382	376-377	A MC 259635
Seattle #18	1382	378-379	A MC 259636
Seattle #19	1382	380-381	A MC 259637
Seattle #20	1382	382-383	A MC 259638
Seattle #21	1382	384-385	A MC 259639
Seattle #22	1382	386-387	A MC 259640
Seattle #23	1382	388-389	A MC 259641
Seattle #24	1382	390-391	A MC 259642
Seattle #25	1382	392-393	A MC 259643

ENTERED INTO COMPUTER

L APR 19 1999 *je*

RECEIVED
LAND MANAGEMENT
AUG 20 10 03 AM '99
STATE OF ARIZONA
PHOENIX, ARIZONA

EXHIBIT "A"

(page 6)

The following mining claims are located in Secs. 8, 17 and 18, T.2 S., R.12 E., Gila & Salt River Meridian, County of Pinal, State of Arizona:

<u>Lode Claim Name</u>	<u>Recorded</u>		<u>B.L.M. Serial #</u>
	<u>Book</u>	<u>Page</u>	
Sil-Flo No. 1	1420	465-466	A MC 265778
Sil-Flo No. 2	1420	467-468	A MC 265779
Sil-Flo No. 3	1420	469-470	A MC 265780
Sil-Flo No. 4	1420	471-472	A MC 265781
Sil-Flo No. 5	1420	473-474	A MC 265782
Sil-Flo No. 6	1420	475-476	A MC 265783
Sil-Flo No. 7	1420	477-478	A MC 265784
Sil-Flo No. 8	1420	479-480	A MC 265785
Sil-Flo No. 9	1420	481-482	A MC 265786
Sil-Flo No. 10	1420	483-484	A MC 265787
Sil-Flo No. 11	1420	485-486	A MC 265788
Sil-Flo No. 12	1420	487-488	A MC 265789
Sil-Flo No. 13	1420	489-490	A MC 265790
Sil-Flo No. 14	1420	491-492	A MC 265791
Sil-Flo No. 15	1420	493-494	A MC 265792
Sil-Flo No. 16	1420	495-496	A MC 265793
Sil-Flo No. 17	1420	497-498	A MC 265794
Sil-Flo No. 18	1420	499-500	A MC 265795

RECEIVED
BUREAU OF
LAND MANAGEMENT
AUG 20 10 03 AM '99
STATE OF ARIZONA
PHOTOGRAPHY

ENTERED INTO COMPUTER

L AUG 22 1999 *SC*

18

EXHIBIT "A"

(page 7)

The following mining claims are located in Secs. 15, 16, 21 and 22, T.2 S., R.12 E., Gila & Salt River Meridian, County of Pinal, State of Arizona:

<u>Lode Claim Name</u>	<u>Recorded</u>		<u>B.L.M. Serial #</u>
	<u>Book</u>	<u>Page</u>	
Sil-Flo No. 19	1420	501-502	A MC 265796
Sil-Flo No. 20	1420	503-504	A MC 265797
Sil-Flo No. 21	1420	505-506	A MC 265798
Sil-Flo No. 22	1420	507-508	A MC 265799
Sil-Flo No. 23	1420	509-510	A MC 265800
Sil-Flo No. 24	1420	511-512	A MC 265801
Sil-Flo No. 25	1420	513-514	A MC 265802
Sil-Flo No. 26	1420	515-516	A MC 265803
Sil-Flo No. 27	1420	517-518	A MC 265804
Sil-Flo No. 28	1420	519-520	A MC 265805
Sil-Flo No. 29	1420	521-522	A MC 265806
Sil-Flo No. 30	1420	523-524	A MC 265807
Sil-Flo No. 31	1420	525-526	A MC 265808
Sil-Flo No. 32	1420	527-528	A MC 265809
Sil-Flo No. 33	1420	529-530	A MC 265810
Sil-Flo No. 34	1420	531-532	A MC 265811
Sil-Flo No. 35	1420	533-534	A MC 265812
Sil-Flo No. 36	1396	458-459	A MC 262396
Amended	1420	535-536	
Sil-Flo No. 37	1396	460-461	A MC 262397
Amended	1420	537-538	
Volcano No. 12R	1396	462-463	A MC 262398
Amended	1420	539-540	
(Amended name – Sil Flo No. 38)			
Sil-Flo No. 39	1420	541-542	A MC 265813

ENTERED INTO COMPUTER

[Handwritten signature]

RECEIVED
BUREAU OF
LAND MANAGEMENT
Aug 20 10 03 AM '99
ARIZONA
STATE OFFICE
PHOENIX, ARIZONA

21



WORLD
MINERALS

August 25, 1998

U.S. Department of the Interior
Bureau of Land Management
Attn: Public Room
222 N. Central Avenue
Phoenix, AZ 85004

Gentlemen:

Enclosed are five (5) "Affidavit of Rental Fee Payment" for the period September 1, 1998 to August 31, 1999 with Exhibits "A" attached. These Affidavits pertain to the claims of Harborlite Corporation as follows:

Harborlite - 2 lodes, 1 mill site
Bobbie Jo - 10 lodes
Guzman - 9 lodes, 10 placers
Nord 135 lodes, 2 mill sites

We are enclosing our check in the amount of \$16,900.00 representing the fee for filing based on \$100.00 per claim rental fees for these 169 claims. Please acknowledge receipt of these rental fees.

Sincerely,
WORLD MINERALS INC.

Joseph Lévy
Chief Geologist

JL/lmc

Enclosures

cc: J. M. Casillas
L. Lucero

66076-
259557-
265778-
262396-

303417-
317479-
24504-
301847-

World Minerals Inc.
Post Office Box 287
1501 6th Street
LaGrande, OR 97850
Tel: 541-963-3987
Fax: 541-963-3995

321062-
87677-
90404-
89202-
94569-
289764-
319070-

Aug 26 9 44 AM '99

RECEIVED
FILING
BUREAU OF LAND MANAGEMENT

STATE OF ARIZONA)
COUNTY OF PINAL) SS.

Aug 26 9 44 AM '98
RECEIVED
COUNTY CLERK
PINAL COUNTY
ARIZONA

AFFIDAVIT OF RENTAL FEE PAYMENT
For the period
September 1, 1998 to August 31, 1999

STATE OF ARIZONA)
COUNTY OF MARICOPA) SS.

Joseph Lévy, being duly sworn, deposes and says that he is a citizen of the United States and more than twenty-one years of age, and resides at 1606 Walnut Street, La Grande, Oregon 97850, in Union County, State of Oregon, and is personally acquainted with the hereinafter described mining claims situated in the Pioneer Mining District, Pinal County, Arizona, the location notices of which are recorded in the office of the County Recorder of said county as described below:


See Exhibit "A" attached

That the owner of said claims (2 lode mining claims and 1 millsite) is Harborlite Corporation, and that the enclosed "rental fees" of \$100.00 per claim for a total of \$300.00 (Three Hundred dollars) were paid by Harborlite Corporation, P.O. Box 960, Superior, AZ 85273, for the purpose of complying with the laws of the United States pertaining to assessment of annual work, and that said lode claims are being held for the valuable mineral contained therein and the millsite for the purpose of enhancing a fines containment area in conjunction with the mining operation. This "rental fee" is required in accordance with the Act of October 5, 1992 (Public Law 102-381, 106 Stat. 1374, 1378-79) and is in lieu of the requirements for performing assessment work under 30 U.S.C. 28-28e and for filing an annual Affidavit of Labor with the proper office of the Bureau of Land Management as outlined under Section 314(a) and (c) of FLPMA and §3833.2.

DATED this 25 day of August, A.D., 1998

Joseph Lévy
Joseph Lévy

Subscribed and sworn before me this 25 day of August, A.D., 1998



Theresa Kettler
Notary Public

ENTERED IN COMPUTER

EXHIBIT "A"

The following mining claims are located in Secs. 4, 8 & 9, T.2 S., R.12 E., G. & S.R.M., Pioneer Mining District, Pinal County, State of Arizona, the Location Notices are recorded in the office of the County Recorder of said county as described below:

<u>Claim Name</u>	<u>Docket</u>	<u>Page(s)</u>	<u>B.L.M. Serial #</u>
Forgotten Wedge lode	374	545	A MC 66077 ✓
MARY T. FRACTION lode	1668	450-451	A MC 303417 ✓
HARBORLITE MILLSITE NO. 3A Amended	1781 1797	639-640 124-125	A MC 317479 ✓

RECEIVED
PINAL COUNTY RECORDER
AUG 26 9 44 AM '98

VERIFIED

OCT 14 1998

ENTERED IN COMPUTER

AUG 23 1998

3 3pm

STATE OF ARIZONA)
COUNTY OF PINAL) SS.

RECORDED
INDEXED
AUG 26 9 44 AM '98
COUNTY OF PINAL

AFFIDAVIT OF RENTAL FEE PAYMENT
For the period
September 1, 1998 to August 31, 1999

STATE OF ARIZONA)
COUNTY OF MARICOPA) SS.


Joseph Lévy, being duly sworn, deposes and says that he is a citizen of the United States and more than twenty-one years of age, and resides at 1606 Walnut Street, La Grande, Oregon 97850, in Union County, State of Oregon, and is personally acquainted with the hereinafter described mining claims situated in the Pioneer Mining District, Pinal County, Arizona, the location notices of which are recorded in the office of the County Recorder of said county as described below:

See Exhibit "A" attached


That the owner of said claims (10 lode mining claims) is Lewis and Thomas Williams, and that the enclosed "rental fees" of \$100.00 per claim for a total of \$1,000.00 (One Thousand dollars) were paid by Harborlite Corporation, P.O. Box 960, Superior, AZ 85273, for the purpose of complying with the laws of the United States pertaining to assessment of annual work, and that said claims are being held for the valuable mineral contained therein. This "rental fee" is required in accordance with the Act of October 5, 1992 (Public Law 102-381, 106 Stat. 1374, 1378-79) and is in lieu of the requirements for performing assessment work under 30 U.S.C. 28-28e and for filing an annual Affidavit of Labor with the proper office of the Bureau of Land Management as outlined under Section 314(a) and (c) of FLPMA and §3833.2.

These "rental fees" are being submitted to cover mining claims comprising a contiguous group.

DATED this 25 day of August, A.D., 1998


Joseph Lévy

Subscribed and sworn before me this 25 day of August, A.D., 1998





Notary Public

EXHIBIT "A"

<u>Lode Claim Name</u>	<u>Loc. Date</u>	<u>Book</u>	<u>Pinal County</u> <u>Page(s)</u>	<u>Filing Date</u>	<u>B.L.M. Data</u> <u>Serial No.</u>	<u>Date</u>	<u>Locator</u>
Bobbie Jo Perlite No. 1	10/6/85	1314	459-60	10/7/85	A MC 245404	11/4/85	Thomas Williams
Amended	1/11/90	1651	501-02	1/15/90		2/8/90	
Bobbie Jo Perlite No. 2	10/6/85	1314	457-58	10/7/85	A MC 245405	11/4/85	Thomas Williams
Amended	1/11/90	1651	503-04	1/15/90		2/8/90	
Bobbie Jo Perlite No. 3	10/6/85	1314	455-56	10/7/85	A MC 245406	11/4/85	Thomas Williams
Bobbie Jo Perlite No. 4	10/12/85	1315	788-89	10/15/85	A MC 245407	11/4/85	Thomas Williams
Bobbie Jo Perlite No. 5	10/12/85	1315	790-91	10/15/85	A MC 245408	11/4/85	Thomas Williams
Bobbie Jo Perlite No. 6	10/12/85	1315	792-93	10/15/85	A MC 245409	11/4/85	Thomas Williams
Bobbie Jo Perlite No. 7	10/12/85	1315	796-97	10/15/85	A MC 245410	11/4/85	Thomas Williams
Bobbie Jo Perlite No. 8	10/12/85	1315	794-95	10/15/85	A MC 245411	11/4/85	Thomas Williams
B J No. 9	2/10/90	1657	523-24	2/20/90	A MC 301847	3/2/90	Lewis Williams
B & J No. 10	4/8/92	1817	118-19	4/9/92	A MC 321062	4/30/92	Lewis Williams

VERIFIED

1001 1 2 1800-10

ENTERED IN COMPUTER

AUG 20 1998

AUG 26 9 44 AM '98

RECEIVED
FEDERAL BUREAU OF INVESTIGATION
U.S. DEPARTMENT OF JUSTICE

STATE OF ARIZONA)
COUNTY OF PINAL) SS.

RECEIVED
CLERK OF SUPERIOR COURT
LAST MINUTE SERVICE
Aug 26 9 44 AM '99

AFFIDAVIT OF RENTAL FEE PAYMENT
For the period
September 1, 1998 to August 31, 1999

STATE OF ARIZONA)
COUNTY OF MARICOPA) SS.

Joseph Lévy, being duly sworn, deposes and says that he is a citizen of the United States and more than twenty-one years of age, and resides at 1606 Walnut Street, La Grande, Oregon 97850, in Union County, State of Oregon, and is personally acquainted with the hereinafter described mining claims situated in the Pioneer Mining District, Pinal County, Arizona, the location notices of which are recorded in the office of the County Recorder of said county as described below:

See Exhibit "A" attached


That the owner of said claims (9 "Guzman" lode mining claims) is Harborlite Corporation, P.O. Box 960, Superior, AZ 85273, and that the enclosed "rental fees" of \$100.00 per claim for a total of \$900.00 (Nine Hundred dollars) were paid by Harborlite Corporation, for the purpose of complying with the laws of the United States pertaining to assessment of annual work, and that said claims are being held for the valuable mineral contained therein. This "rental fee" is required in accordance with the Act of October 5, 1992 (Public Law 102-381, 106 Stat. 1374, 1378-79) and is in lieu of the requirements for performing assessment work under 30 U.S.C. 28-28e and for filing an annual Affidavit of Labor with the proper office of the Bureau of Land Management as outlined under Section 314(a) and (c) of FLPMA and §3833.2.

These "rental fees" are being submitted to cover mining claims comprising a contiguous group.

DATED this 25 day of August, A.D., 1998

Joseph Lévy
Joseph Lévy

Subscribed and sworn before me this 25 day of August, A.D., 1998



Theresa Kethler
Notary Public

EXHIBIT "A"

The following mining claims are located in Sections 8 & 9, T.2 S., R.12 E., Gila & Salt River Meridian, County of Pinal, State of Arizona and are duly recorded as indicated below, at the office of the County Recorder, Pinal County, Arizona:

<u>Lode Name</u>	<u>Book</u>	<u>Page(s)</u>	<u>B.L.M. Serial #</u>	<u>Location Date</u>
I-DO-IT	53	414	A MC 87677	4/13/45
Amended	443	89		
2 nd Amended	1618	373-374		
LA CHOLLA	54	119	A MC 87678	12/17/45
Amended	1618	375-376		
HAVALINA No. 2	53	428	A MC 87679	6/04/45
Amended	443	88		
2 nd Amended	1618	381-382		
HAVALINA	53	427	A MC 87680	4/11/45
Amended	1618	379-380		
DIVIDE	54	117	A MC 87681	12/06/45
Amended	443	90		
2 nd Amended	1618	383-384		
LOOK-OUT-WEDGE	54	351	A MC 87682	3/29/46
Amended	443	91		
2 nd Amended	1618	385-386		
ATOMIC BOMB	54	43	A MC 87683	11/13/45
Amended	1618	377-378		
CRUZALITE	438	246	A MC 87684	11/04/65
Amended	1618	387-388		
MARKIE'S FRACTION	267	500	A MC 87685	5/01/60
Amended	1618	389-390		

VERIFIED

OCT 14 1998

ENTERED IN COMPUTER

AUG 26 1998

9

STATE OF ARIZONA)
)
COUNTY OF PINAL) SS.

RECEIVED
COUNTY CLERK
PINAL COUNTY, ARIZONA
AUG 26 9 44 AM '99

AFFIDAVIT OF RENTAL FEE PAYMENT
For the period
September 1, 1998 to August 31, 1999

STATE OF ARIZONA)
)
COUNTY OF MARICOPA) SS.


Joseph Lévy, being duly sworn, deposes and says that he is a citizen of the United States and more than twenty-one years of age, and resides at 1606 Walnut Street, La Grande, Oregon 97850, in Union County, State of Oregon, and is personally acquainted with the hereinafter described mining claims situated in the Pioneer Mining District, Pinal County, Arizona, the location notices of which are recorded in the office of the County Recorder of said county as described below:

See Exhibit "A" attached


That the owner of said claims (10 "Guzman" placer mining claims) is Harborlite Corporation, P.O. Box 960, Superior, AZ 85273, and that the enclosed "rental fees" of \$100.00 per claim for a total of \$1,000.00 (One Thousand dollars) were paid by Harborlite Corporation, for the purpose of complying with the laws of the United States pertaining to assessment of annual work, and that said claims are being held for the valuable mineral contained therein. This "rental fee" is required in accordance with the Act of October 5, 1992 (Public Law 102-381, 106 Stat. 1374, 1378-79) and is in lieu of the requirements for performing assessment work under 30 U.S.C. 28-28e and for filing an annual Affidavit of Labor with the proper office of the Bureau of Land Management as outlined under Section 314(a) and (c) of FLPMA and §3833.2.

These "rental fees" are being submitted to cover mining claims comprising a contiguous group.

DATED this 25 day of August, A.D., 1998


Joseph Lévy

Subscribed and sworn before me this 25 day of August, A.D., 1998





Notary Public

EXHIBIT "A"

The following mining claims are located in Sections 8 & 16, T.2 S., R.12 E., Gila & Salt River Meridian, County of Pinal, State of Arizona and are duly recorded as indicated below, at the office of the County Recorder, Pinal County, Arizona:

<u>Placer Claim Name</u>	<u>Legal Description</u> <u>Section 8, T2S R12E</u>	<u>Date</u> <u>Located</u>	<u>Pinal County</u> <u>Book</u> <u>Page</u>	<u>BLM</u> <u>AMC#</u>
Black Eye	W½ SE¼ SE¼ NW¼, SW¼ SE¼ NW¼, W½ NW¼ SE¼ NW¼	6/26/65	423 121	90407
Blueberry	NE¼ SE¼ NW¼ E½ NW¼ SE¼ NW¼ E½ SW¼ NE¼ NW¼	6/26/65	423 116	90406
Dewdrop	N½ SW¼ NE¼	6/26/65	423 114	90411
Divide	SE¼ SE¼ NW¼ SE¼, NE¼ NE¼ SW¼ SE¼, N¼ NW¼ SE¼ SE¼, NW¼ NE¼ SE¼ SE¼, S¼ SW¼ NE¼ SE¼, SW¼ SE¼ NE¼ SE¼	6/26/65	423 122	90414
Havalina	W½ NE¼ NW¼ SE¼, SE¼ NW¼ NW¼ SE¼, N¼ SE¼ NW¼ SE¼, SE¼ NE¼ NW¼ SE¼, SW¼ NW¼ NE¼ SE¼, NW¼ SW¼ NE¼ SE¼	6/26/65	423 117	90408
Havalina No. 1	N¼ NW¼ NW¼ SE¼, NE¼ NE¼ SW¼, E½ NW¼ NE¼ SW¼	6/26/65	423 118	90409
Havalina No. 2	E½ SE¼ SE¼ NW¼, SW¼ SW¼ NE¼, W½ SE¼ SW¼ NE¼	6/26/65	423 120	90410
I-DO-IT	E½ SE¼ SW¼ NE¼, NW¼ SE¼ NE¼, W½ SW¼ SE¼ NE¼	6/26/65	423 119	90412
Look-Out-Wedge	NE¼ NE¼ NW¼ SE¼, N¼ NW¼ NE¼ SE¼, SE¼ NW¼ NE¼ SE¼, W¼ NE¼ NE¼ SE¼, NE¼ SW¼ NE¼ SE¼, NW¼ SE¼ NE¼ SE¼	6/26/65	423 123	90413
<u>Section 16, T2S R12E</u>				
Self Protection	SW¼ NE¼ SW¼ NW¼, W½ SE¼ SW¼ NW¼, NW¼ NE¼ NW¼ SW¼, W¼ E½ NE¼ SW¼ NW¼, E½ NW¼ NE¼ SW¼ NW¼, E½ SE¼ NW¼ SW¼ NW¼, E½ E½ SW¼ SW¼ NW¼, W¼ NE¼ SE¼ SW¼ NW¼, E½ NE¼ NW¼ NW¼ SW¼	1/22/51	42 362	89203 ✓

RECEIVED
LA. H. HARRIS
Aug 26 9 45 AM '98
TULSA, OKLA.

VERIFIED

OCT 15 1998

ENTERED IN COMPUTER

[Signature]

Aug 26 1998

STATE OF ARIZONA)
COUNTY OF PINAL) SS.

RECEIVED
COUNTY CLERK
AUG 26 9 45 AM '99

AFFIDAVIT OF RENTAL FEE PAYMENT
For the period
September 1, 1998 to August 31, 1999


STATE OF ARIZONA)
COUNTY OF MARICOPA) SS.

Joseph Lévy, being duly sworn, deposes and says that he is a citizen of the United States and more than twenty-one years of age, and resides at 1606 Walnut Street, La Grande, Oregon 97850, in Union County, State of Oregon, and is personally acquainted with the hereinafter described millsite claims situated in the Pioneer Mining District, Pinal County, Arizona, the location notices of which are recorded in the office of the County Recorder of said county as described below:


See Exhibit "A" (7 pages) attached

That the owner of said claims (2 mill sites and 135 lodes formerly known as the Nord claims) is Harborlite Corporation, and that the enclosed "rental fees" of \$100.00 per claim for a total of \$13,700.00 (Thirteen Thousand, Seven Hundred dollars) were paid by Harborlite Corporation, P.O. Box 960, Superior, AZ 85273, for the purpose of complying with the laws of the United States pertaining to assessment of annual work, and that said claims are being held for the purpose of mining (on lode claims) and milling (on millsites) perlite ore which is mined on our lode claims. This "rental fee" is required in accordance with the Act of October 5, 1992 (Public Law 102-381, 106 Stat. 1374, 1378-79) and is in lieu of the requirements for performing assessment work under 30 U.S.C. 28-28e and for filing an annual Affidavit of Labor with the proper office of the Bureau of Land Management as outlined under Section 314(a) and (c) of FLPMA and §3833.2.

DATED this 25 day of August, A.D., 1998


Joseph Lévy

Subscribed and sworn before me this 25 day of August, A.D., 1998





Notary Public

EXHIBIT "A"

(page 1)

The following mining claims are located in Pinal County, State of Arizona, the location notices of which are recorded in the office of the County Recorder of said County as described below:

<u>Claim Name</u>	<u>Book/Docket</u>	<u>Page(s)</u>	<u>B.L.M. Serial #</u>
ROSEMARIE No. 6 Exception lode (situate in Sec.8)	507	87	A MC 66079 ✓
Candy Rock Fraction lode (situate in Sec. 16)	1556	712-713	A MC 289764 ✓
Lucero millsite (situate in Sec. 4)	1786	558-559	A MC 319070 ✓
Cynthia & John millsite (situate in Sec. 4)	993	426-427	A MC 94571 ✓

All claims are located in T.2 S., R.12 E., G. & S.R.M.

RECEIVED
L.A. COUNTY RECORDER
AUG 26 9 45 AM '99

VERIFIED

REC'D AUG 26 1999

ENTERED IN COMPUTER

AUG 26 1998

4

(page 2)

<u>Lode Claim Name</u>	<u>Recorded</u> <u>Book</u>	<u>Page</u>	<u>B.L.M. Serial #</u>
ROSEMARIE No. 1 Exception Amended	500 507	414 86	A MC 66078
ROSEMARIE No. 7 Exception Amended	500 507	420 88	A MC 66080
ROSEMARIE No. 8 Exception Amended Amended	500 507 Doc. 1082-045	421 89	A MC 66081
ROSEMARIE No. 9 Exception Amended	500 507	422 90	A MC 66082
ROSEMARIE No. 10 Exception Amended	500 507	423 91	A MC 66083
ROSEMARIE No. 12 Exception Amended Amended	500 507 Doc. 1082-047	425 92	A MC 66084
ROSEMARIE No. 13 Exception Amended	500 507	426 93	A MC 66085
ROSEMARIE No. 14 Exception Amended	500 507	427 94	A MC 66086

RECEIVED
FBI
JUN 26 9 45 AM '99

OCT 15 1998

AUG 28 1998

8

EXHIBIT "A"

(page 3)

The following mining claims are located in Secs. 27, 28, 32, 33 & 34, T.2 S., R.12 E., and Secs. 3 & 4, T.3 S., R12 E., Gila & Salt River Meridian, County of Pinal, State of Arizona:

<u>Lode Claim Name</u>	<u>Book</u>	<u>Recorded</u> <u>Page</u>	<u>B.L.M. Serial #</u>
Hal #1	1382	220-221	A MC 259557
Hal #2	1382	222-223	A MC 259558
Hal #3	1382	224-225	A MC 259559
Hal #4	1382	226-227	A MC 259560
Hal #5	1382	228-229	A MC 259561
Hal #6	1382	230-231	A MC 259562
Hal #7	1382	232-233	A MC 259563
Hal #8	1382	234-235	A MC 259564
Hal #9	1382	236-237	A MC 259565
Hal #10	1382	238-239	A MC 259566
Hal #11	1382	240-241	A MC 259567
Hal #12	1382	242-243	A MC 259568
Hal #13	1382	244-245	A MC 259569
Hal #14	1382	246-247	A MC 259570
Hal #15	1382	248-249	A MC 259571
Hal #16	1382	250-251	A MC 259572
Hal #17	1382	252-253	A MC 259573
Hal #18	1382	254-255	A MC 259574
Hal #19	1382	256-257	A MC 259575
Hal #20	1382	258-259	A MC 259576
Hal #21	1382	260-261	A MC 259577
Hal #22	1382	262-263	A MC 259578
Hal #23	1382	264-265	A MC 259579
Hal #24	1382	266-267	A MC 259580
Hal #25	1382	268-269	A MC 259581
Hal #26	1382	270-271	A MC 259582
Hal #27	1382	272-273	A MC 259583
Hal #28	1832	274-275	A MC 259584
Hal #29	1382	276-277	A MC 259585
Hal #30	1382	278-279	A MC 259586
Hal #31	1382	280-281	A MC 259587
Hal #32	1382	282-283	A MC 259588
Hal #33	1382	284-285	A MC 259589
Hal #34	1382	286-287	A MC 259590
Hal #35	1382	288-289	A MC 259591
Hal #36	1382	290-291	A MC 259592
Tekoa #9	1382	410-411	A MC 259652
Tekoa #10	1382	412-413	A MC 259653
Tekoa #11	1382	414-415	A MC 259654
Tekoa #12	1382	416-417	A MC 259655
Tekoa #13	1382	418-419	A MC 259656

Aug 26 9 45 AM '99

RECEIVED
COUNTY CLERK
PINAL COUNTY
ARIZONA

VERIFIED

ENTERED IN COMPUTER

AUG 26 1999

41

EXHIBIT "A"

(page 4)

The following mining claims are located in Sec. 16, 17 & 20, T.2 S., R.12 E., Gila & Salt River Meridian, County of Pinal, State of Arizona:

<u>Lode Claim Name</u>	<u>Book</u>	<u>Recorded</u> <u>Page</u>	<u>B.L.M. Serial #</u>
Magic #1	1382	292-293	A MC 259593
Magic #2	1382	294-295	A MC 259594
Magic #3	1382	296-297	A MC 259595
Magic #4	1382	298-299	A MC 259596
Magic #5	1382	300-301	A MC 259597
Magic #6	1382	302-303	A MC 259598
Magic #7	1382	304-305	A MC 259599
Magic #8	1382	306-307	A MC 259600
Magic #9	1382	308-309	A MC 259601
Magic #10	1382	310-311	A MC 259602
Magic #11	1382	312-313	A MC 259603
Magic #12	1382	314-315	A MC 259604
Magic #13	1382	316-317	A MC 259605
Magic #14	1382	318-319	A MC 259606
Magic #15	1382	320-321	A MC 259607
Magic #23	1382	336-337	A MC 259615
Magic #24	1382	338-339	A MC 259616
Magic #25	1382	340-341	A MC 259617
Magic #26	1382	342-343	A MC 259618
Magic #27	1556	710-711	A MC 289765

Aug 26 9 45 AM '99
 RECEIVED
 AUG 26 1999
 10021909
 10021909
 10021909

VERIFIED

OCT 15 1998

ENTERED IN COMPUTER

AUG 28 1998

EXHIBIT "A"

(page 5)

The following mining claims are located in Sec. 12, T.2 S., R.11 E. and Secs. 7 & 8, T.2 S., R.12 E., Gila & Salt River Meridian, County of Pinal, State of Arizona:

<u>Lode Claim Name</u>	<u>Book</u>	<u>Recorded</u> <u>Page</u>	<u>B.L.M. Serial #</u>
Seattle #1	1382	344-345	A MC 259619
Seattle #2	1382	346-347	A MC 259620
Seattle #3	1382	348-349	A MC 259621
Seattle #4	1382	350-351	A MC 259622
Seattle #5	1382	352-353	A MC 259623
Seattle #6	1382	354-355	A MC 259624
Seattle #7	1382	356-357	A MC 259625
Seattle #8	1382	358-359	A MC 259626
Seattle #9	1382	360-361	A MC 259627
Seattle #10	1382	362-363	A MC 259628
Seattle #11	1382	364-365	A MC 259629
Seattle #12	1382	366-367	A MC 259630
Seattle #13	1382	368-369	A MC 259631
Seattle #14	1382	370-371	A MC 259632
Seattle #15	1382	372-373	A MC 259633
Seattle #16	1382	374-375	A MC 259634
Seattle #17	1382	376-377	A MC 259635
Seattle #18	1382	378-379	A MC 259636
Seattle #19	1382	380-381	A MC 259637
Seattle #20	1382	382-383	A MC 259638
Seattle #21	1382	384-385	A MC 259639
Seattle #22	1382	386-387	A MC 259640
Seattle #23	1382	388-389	A MC 259641
Seattle #24	1382	390-391	A MC 259642
Seattle #25	1382	392-393	A MC 259643

Handwritten notes:
 -C
 -C
 6/21/86
 6/21/86
 6/21/86

Handwritten notes:
 Aug 26 3 45 AM '99
 RECEIVED
 U.S. DEPARTMENT OF THE INTERIOR
 BUREAU OF LAND MANAGEMENT

VERIFIED

001 11 1993

ENTERED IN COMPUTER

AUG 21 1996

25
72

EXHIBIT "A"

(page 7)

The following mining claims are located in Secs. 15, 16, 21 and 22, T.2 S., R.12 E., Gila & Salt River Meridian, County of Pinal, State of Arizona:

<u>Lode Claim Name</u>	<u>Book</u>	<u>Recorded Page</u>	<u>B.L.M. Serial #</u>
Sil-Flo No. 19	1420	501-502	A MC 265796
Sil-Flo No. 20	1420	503-504	A MC 265797
Sil-Flo No. 21	1420	505-506	A MC 265798
Sil-Flo No. 22	1420	507-508	A MC 265799
Sil-Flo No. 23	1420	509-510	A MC 265800
Sil-Flo No. 24	1420	511-512	A MC 265801
Sil-Flo No. 25	1420	513-514	A MC 265802
Sil-Flo No. 26	1420	515-516	A MC 265803
Sil-Flo No. 27	1420	517-518	A MC 265804
Sil-Flo No. 28	1420	519-520	A MC 265805
Sil-Flo No. 29	1420	521-522	A MC 265806
Sil-Flo No. 30	1420	523-524	A MC 265807
Sil-Flo No. 31	1420	525-526	A MC 265808
Sil-Flo No. 32	1420	527-528	A MC 265809
Sil-Flo No. 33	1420	529-530	A MC 265810
Sil-Flo No. 34	1420	531-532	A MC 265811
Sil-Flo No. 35	1420	533-534	A MC 265812
Sil-Flo No. 36	1396	458-459	A MC 262396
Amended	1420	535-536	
Sil-Flo No. 37	1396	460-461	A MC 262397
Amended	1420	537-538	
Volcano No. 12R	1396	462-463	A MC 262398
Amended	1420	539-540	
(Amended name – Sil Flo No. 38)			
Sil-Flo No. 39	1420	541-542	A MC 265813

VERIFIED
OCT 15 1998

ENTERED IN COMPUTER

EXHIBIT "A"

(page 6)

The following mining claims are located in Secs. 8, 17 and 18, T.2 S., R.12 E., Gila & Salt River Meridian, County of Pinal, State of Arizona:

<u>Lode Claim Name</u>	<u>Recorded</u>		<u>B.L.M. Serial #</u>
	<u>Book</u>	<u>Page</u>	
Sil-Flo No. 1	1420	465-466	A MC 265778
Sil-Flo No. 2	1420	467-468	A MC 265779
Sil-Flo No. 3	1420	469-470	A MC 265780
Sil-Flo No. 4	1420	471-472	A MC 265781
Sil-Flo No. 5	1420	473-474	A MC 265782
Sil-Flo No. 6	1420	475-476	A MC 265783
Sil-Flo No. 7	1420	477-478	A MC 265784
Sil-Flo No. 8	1420	479-480	A MC 265785
Sil-Flo No. 9	1420	481-482	A MC 265786
Sil-Flo No. 10	1420	483-484	A MC 265787
Sil-Flo No. 11	1420	485-486	A MC 265788
Sil-Flo No. 12	1420	487-488	A MC 265789
Sil-Flo No. 13	1420	489-490	A MC 265790
Sil-Flo No. 14	1420	491-492	A MC 265791
Sil-Flo No. 15	1420	493-494	A MC 265792
Sil-Flo No. 16	1420	495-496	A MC 265793
Sil-Flo No. 17	1420	497-498	A MC 265794
Sil-Flo No. 18	1420	499-500	A MC 265795

770-813

RECEIVED
L. H. HALL
AUG 26 9 45 AM '99

VERIFIED
OCT 15 1998

ENTERED IN COMPUTER

AUG 28 1998

UNITED STATES
DEPARTMENT OF THE INTERIOR
BUREAU OF LAND MANAGEMENT

RECEIPT AND ACCOUNTING ADVICE

No. 2389717

ST/AZ

08/27/98

Subject: CLAIM MAINTENANCE FEE 1999 (1697)

2 23 13

16,900.00 ✓

Applicant:

WORLD MINERALS INC
P O BOX 287
LA GRANDE, OR 97850

CH # 058311

Remitter: 541 963-3987

HARBORITE PERLITE INC

Assignor:

LEASE MANAGEMENT DATA										<input type="checkbox"/> NEW	<input type="checkbox"/> UPDATE	<input type="checkbox"/> PAYMENT
ORIGINAL SERIAL NO.	ASG.	TYPE	ST.	CTY.	FUND SYMBOL				ACRES/UNITS	RATE		
QMC 66077 ET AL												
AMOUNT	ANV. DATE	EXP. DATE	BILL CYC.	S/C	DISTRICT	NEXT BILL	MISC. DATA	U of M	ACTUAL UNITS			
ASSIGNMENT SERIAL NO.	ASG.	TYPE	ST.	CTY.	FUND SYMBOL				ACRES/UNITS	RATE		
AMOUNT	ANV. DATE	EXP. DATE	BILL CYC.	S/C	DISTRICT	NEXT BILL	MISC. DATA	U of M	ACTUAL UNITS			

APPLY REMITTANCE

ACTION	FUND SYMBOL	CTY.	AMOUNT
FILING FEE			
RENTAL			
UNEARNED			
REFUND			
TOTAL			
AMOUNT DUE			

Remarks:

BY:

DATE:

- ☐ Lease in Escrow?
☐ KGS?
☐ Auto Escalates?
☐ Auto Renew?

Of Interest?
Operating Rights?
Operator
Bond Filed?

FOR MMS USE ONLY

BILLEE	FOREST REFUGE
NUMBER	
OCS SECTION	
CODE	

DEL TIERRA ENGINEERING & MINING CORP.

HARVEY W. SMITH, E.M. PRESIDENT

Registered Mining Engineer
U.S. Approved Title Abstracter

U.S. Mineral Surveyor
Registered Land Surveyor

4413 N. Saddlebag Trail Ste 1

Scottsdale, Arizona 85251

Tel. 602 / 946-3996


FAX 602 / 946-3985

August 27, 1997

U. S. Department of the Interior
Bureau of Land Management
P. O. Box 1552
Phoenix, AZ 85001-1552

Gentlemen:

66076
89202
90404
94569
87677
245404
259557
262396
265778
289764
301847
303417
317479
319070




321062

Enclosed are five (5) "Affidavit of Rental Fee Payment" for the period September 1, 1997 to August 31, 1998 with Exhibits "A" attached. These Affidavits pertain to the claims of Harborlite Corporation as follows:

Harborlite - 2 lodes, 1 millsite
Bobbie Jo - 10 lodes
Guzman - 9 lodes, 10 placers
Nord 135 lodes, 2 millsites

We are enclosing our check in the amount of \$ 16,900.00 representing the fee for filing based on \$ 100.00 per claim rental fees for these 169 claims. Please acknowledge receipt of these rental fees.

Sincerely,


Harvey W. Smith, E.M.
President

HWS/hm

Enclosures - hand carried

 9/25.
mgh

PHOENIX, ARIZONA
Aug 29 2 05 PM '97
RECEIVED
BLM AT GILBERT OFFICE

STATE OF ARIZONA)
COUNTY OF PINAL) SS.

AFFIDAVIT OF RENTAL FEE PAYMENT
For the period
September 1, 1997 to August 31, 1998


STATE OF ARIZONA)
COUNTY OF MARICOPA) SS.

Harvey Smith, being duly sworn, deposes and says that he is a citizen of the United States and more than twenty-one years of age, and resides at 8953 E. Captain Dreyfus Ave., Scottsdale, Arizona 85260, in Maricopa County, State of Arizona, and is personally acquainted with the hereinafter described mining claims situated in the Pioneer Mining District, Pinal County, Arizona, the location notices of which are recorded in the office of the County Recorder of said county as described below:


See Exhibit "A" attached

That the owner of said claims (2 lode mining claims and 1 millsite) is Harborlite Corporation, and that the enclosed "rental fees" of \$100.00 per claim for a total of \$300.00 (Three Hundred dollars) were paid by Harborlite Corporation, P. O. Box 960, Superior, AZ 85273, for the purpose of complying with the laws of the United States pertaining to assessment of annual work, and that said lode claims are being held for the valuable mineral contained therein and the millsite for the purpose of enhancing a fines containment area in conjunction with the mining operation. This "rental fee" is required in accordance with the Act of October 5, 1992 (Public Law 102-381, 106 Stat. 1374, 1378-79) and is in lieu of the requirements for performing assessment work under 30 U.S.C.28-28e and for filing an annual Affidavit of Labor with the proper office of the Bureau of Land Management as outlined under section 314(a) and (c) of FLPMA and §3833.2.

DATED this 25 day of Aug., A.D., 1997


Harvey W. Smith

Subscribed and sworn before me this 25 day of Aug, A.D., 1997




Notary Public

EXHIBIT "A"

The following claims are located in Secs. 4, 8 & 9, T.2 S., R.12 E., G.& S.R.M., Pioneer Mining District, Pinal County, State of Arizona, the Location Notices are recorded in the office of the County Recorder of said county as described below:

<u>Claim Name</u>	<u>Docket</u>	<u>Page(s)</u>	<u>B.L.M. Serial Number</u>
Forgotten Wedge lode	374	545	A MC 66077
MARY T. FRACTION lode	1668	450-451	A MC 303417
HARBORLITE MILLSITE			
NO. 3A	1781	639-640	A MC 317479
Amended	1797	124-125	

3 pr

RECEIVED
B.L.M. AZ STATE OFFICE
Aug 29 2 05 PM '97
PHOENIX, ARIZONA

STATE OF ARIZONA)
COUNTY OF PINAL) SS.

AFFIDAVIT OF RENTAL FEE PAYMENT
For the period
September 1, 1997 to August 31, 1998

STATE OF ARIZONA)
COUNTY OF MARICOPA) SS.

Harvey Smith, being duly sworn, deposes and says that he is a citizen of the United States and more than twenty-one years of age, and resides at 8953 E. Captain Dreyfus Ave., Scottsdale, Arizona 85260, in Maricopa County, State of Arizona, and is personally acquainted with the hereinafter described millsite claims situated in the Pioneer Mining District, Pinal County, Arizona, the location notices of which are recorded in the office of the County Recorder of said county as described below:


See Exhibit "A" attached

That the owner of said claims (9 "Guzman" lode mining claims) is Harborlite Corporation, and that the enclosed "rental fees" of \$100.00 per claim for a total of \$ 900.00 (Nine Hundred dollars) were paid by Harborlite Corporation, P. O. Box 960, Superior, AZ 85273 for the purpose of complying with the laws of the United States pertaining to assessment of annual work, and that said claims are being held for the purpose of mining (on lode claims) and milling (on millsites) perlite ore which is mined on our lode claims. This "rental fee" is required in accordance with the Act of October 5, 1992 (Public Law 102-381, 106 Stat. 1374, 1378-79) and is in lieu of the requirements for performing assessment work under 30 U.S.C.28-28e and for filing an annual Affidavit of Labor with the proper office of the Bureau of Land Management as outlined under section 314(a) and (c) of FLPMA and §3833.2.

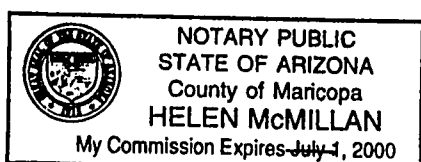
These "rental fees" are being submitted to cover mining claims comprising a contiguous group.

DATED this 25 day of Aug, A.D., 1997

RECEIVED
S.L.M. AZ STATE OFFICE
Aug 29 2 05 PM '97
PHOENIX, ARIZONA


Harvey W. Smith

Subscribed and sworn before me this 25 day of Aug, A.D., 1997




Notary Public

June 30

EXHIBIT "A"

The following mining claims are located in sections 8 & 9, T.2 S., R.12 E., Gila & Salt River Meridian, County of Pinal, State of Arizona and are duly recorded as indicated below, at the office of the County Recorder, Pinal County, Arizona:

<u>Lode Name</u>	<u>Book</u>	<u>Page(s)</u>	<u>B.L.M. Serial</u>	<u>Location Date</u>
I-DO-IT	53	414	A MC 87677	4/13/45
Amended	443	89		
2nd Amended	1618	373-374		
LA CHOLLA	54	119	A MC 87678	12/17/45
Amended	1618	375-376		
HAVALINA No. 2	53	428	A MC 87679	6/04/45
Amended	443	88		
2nd Amended	1618	381-382		
HAVALINA	53	427	A MC 87680	4/11/45
Amended	1618	379-380		
DIVIDE	54	117	A MC 87681	12/06/45
Amended	443	90		
2nd Amended	1618	383-384		
LOOK-OUT-WEDGE	54	351	A MC 87682	3/29/46
Amended	443	91		
2nd Amended	1618	385-386		
ATOMIC BOMB	54	43	A MC 87683	11/13/45
Amended	1618	377-378		
CRUZALITE	438	246	A MC 87684	11/04/65
Amended	1618	387-388		
MARKIE'S FRACTION	267	500	A MC 87685	5/01/60
Amended	1618	389-390		

(Do NOT
INDEX
@
COUNTY)

gpr

RECEIVED
B.L.M. AZ STATE OFFICE
Aug 29 2 05 PM '97
PHOENIX, ARIZONA

STATE OF ARIZONA)
COUNTY OF PINAL) SS.

AFFIDAVIT OF RENTAL FEE PAYMENT
For the period
September 1, 1997 to August 31, 1998

STATE OF ARIZONA)
COUNTY OF MARICOPA) SS.

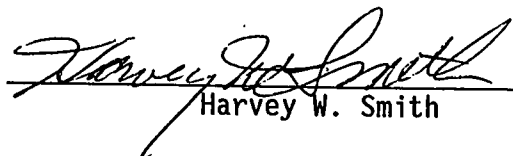
Harvey Smith, being duly sworn, deposes and says that he is a citizen of the United States and more than twenty-one years of age, and resides at 8953 E. Captain Dreyfus Ave., Scottsdale, Arizona 85260, in Maricopa County, State of Arizona, and is personally acquainted with the hereinafter described millsite claims situated in the Pioneer Mining District, Pinal County, Arizona, the location notices of which are recorded in the office of the County Recorder of said county as described below:

See Exhibit "A" (7 pages) attached


That the owner of said claims (2 millsites and 135 lodes formerly known as the Nord claims) is Harborlite Corporation., and that the enclosed "rental fees" of \$100.00 per claim for a total of \$ 13,700.00 (Thirteen Thousand, Seven Hundred dollars) were paid by Harborlite Corporation, P. O. Box 960, Superior, AZ 85273 for the purpose of complying with the laws of the United States pertaining to assessment of annual work, and that said claims are being held for the purpose of mining (on lode claims) and milling (on millsites) perlite ore which is mined on our lode claims. This "rental fee" is required in accordance with the Act of October 5, 1992 (Public Law 102-381, 106 Stat. 1374, 1378-79) and is in lieu of the requirements for performing assessment work under 30 U.S.C.28-28e and for filing an annual Affidavit of Labor with the proper office of the Bureau of Land Management as outlined under section 314(a) and (c) of FLPMA and §3833.2.

DATED this 25 day of Aug, A.D., 1997

RECEIVED
CLERK OF SUPERIOR COURT OFFICE
Aug 29 2 05 PM '97
PHOENIX, ARIZONA


Harvey W. Smith

Subscribed and sworn before me this 25 day of Aug, A.D., 1997




Notary Public

June 30

EXHIBIT "A"

(page 1)

The following mining claims are located in Pinal County, State of Arizona, the location notices of which are recorded in the office of the County Recorder of said County as described below:

<u>Claim Name</u>	<u>Book/Docket</u>	<u>Page(s)</u>	<u>B.L.M. Serial #</u>
ROSEMARIE No. 6 Exception lode (situate in Sec. 8)	507	87	A MC 66079
Candy Rock Fraction lode (situate in Sec. 16)	1556	712-713	A MC 289764
Lucero millsite (situate in Sec. 4)	1786	558-559	A MC 319070
Cynthia & John millsite (situate in Sec. 4)	993	426-427	A MC 94571

DO NOT
INDEX
@ COUNTY

LPH

All claims are located in T.2 S., R.12 E., G.& S.R.M.

RECEIVED
B.L.M. AZ STATE OFFICE
Aug 29 2 05 PM '97
PHOENIX, ARIZONA

EXHIBIT "A"

(page 2)

The following lode mining claims are located in secs. 8 & 9, T.2 S., R.12 E., Gila & Salt River Meridian, County of Pinal, State of Arizona:

<u>Lode Claim Name</u>	<u>Book</u>	<u>Recorded</u> <u>Page</u>	<u>B.L.M. Ser. #</u>
ROSEMARIE NO. 1 Exception	500	414	A MC 66078
Amended	507	86	
ROSEMARIE NO. 7 Exception	500	420	A MC 66080
Amended	507	88	
ROSEMARIE NO. 8 Exception	500	421	A MC 66081
Amended	507	89	
Amended	Doc. 1082-045		
ROSEMARIE NO. 9 Exception	500	422	A MC 66082
Amended	507	90	
ROSEMARIE NO. 10 Exception	500	423	A MC 66083
Amended	507	91	
ROSEMARIE NO. 12 Exception	500	425	A MC 66084
Amended	507	92	
Amended	Doc. 1082-047		
ROSEMARIE NO. 13 Exception	500	426	A MC 66085
Amended	507	93	
ROSEMARIE NO. 14 Exception	500	427	A MC 66086
Amended	507	94	

Do Not
INDEX
@ COUNTY

8 PR

RECEIVED
B.L.M. AZ STATE OFFICE
Aug 29 2 05 PM '97
PHOENIX, ARIZONA

EXHIBIT "A"

(page 3)

The following mining claims are located in Secs. 27, 28, 32, 33 & 34, T.2 S., R.12 E., and Secs. 3 & 4, T.3 S., R.12 E., Gila & Salt River Meridian, County of Pinal, State of Arizona:

<u>Lode Claim Name</u>	<u>Book</u>	<u>Page</u>	<u>B.L.M. Ser. #</u>
Hal #1	1382	220-221	A MC 259557
Hal #2	1382	222-223	A MC 259558
Hal #3	1382	224-225	A MC 259559
Hal #4	1382	226-227	A MC 259560
Hal #5	1382	228-229	A MC 259561
Hal #6	1382	230-231	A MC 259562
Hal #7	1382	232-233	A MC 259563
Hal #8	1382	234-235	A MC 259564
Hal #9	1382	236-237	A MC 259565
Hal #10	1382	238-239	A MC 259566
Hal #11	1382	240-241	A MC 259567
Hal #12	1382	242-243	A MC 259568
Hal #13	1382	244-245	A MC 259569
Hal #14	1382	246-247	A MC 259570
Hal #15	1382	248-249	A MC 259571
Hal #16	1382	250-251	A MC 259572
Hal #17	1382	252-253	A MC 259573
Hal #18	1382	254-255	A MC 259574
Hal #19	1382	256-257	A MC 259575
Hal #20	1382	258-259	A MC 259576
Hal #21	1382	260-261	A MC 259577
Hal #22	1382	262-263	A MC 259578
Hal #23	1382	264-265	A MC 259579
Hal #24	1382	266-267	A MC 259580
Hal #25	1382	268-269	A MC 259581
Hal #26	1382	270-271	A MC 259582
Hal #27	1382	272-273	A MC 259583
Hal #28	1382	274-275	A MC 259584
Hal #29	1382	276-277	A MC 259585
Hal #30	1382	278-279	A MC 259586
Hal #31	1382	280-281	A MC 259587
Hal #32	1382	282-283	A MC 259588
Hal #33	1382	284-285	A MC 259589
Hal #34	1382	286-287	A MC 259590
Hal #35	1382	288-289	A MC 259591
Hal #36	1882	290-291	A MC 259592
Tekoa #9	1382	410-411	A MC 259652
Tekoa #10	1382	412-413	A MC 259653
Tekoa #11	1382	414-415	A MC 259654
Tekoa #12	1382	416-417	A MC 259655
Tekoa #13	1382	418-419	A MC 259656

DO NOT INDEX
COUNTY

41 PR

RECEIVED
COUNTY CLERK
JUN 26 1976
PINAL COUNTY ARIZONA

EXHIBIT "A"

(page 4)

The following mining claims are located in Sec. 16, 17 & 20, T.2 S., R.12 E., Gila & Salt River Meridian, County of Pinal, State of Arizona:

<u>Lode Claim Name</u>	<u>Book</u>	<u>Page</u>	<u>B.L.M. Ser. #</u>
Magic #1	1382	292-293	A MC 259593
Magic #2	1382	294-295	A MC 259594
Magic #3	1382	296-297	A MC 259595
Magic #4	1382	298-299	A MC 259596
Magic #5	1382	300-301	A MC 259597
Magic #6	1382	302-303	A MC 259598
Magic #7	1382	304-305	A MC 259599
Magic #8	1382	306-307	A MC 259600
Magic #9	1382	308-309	A MC 259601
Magic #10	1382	310-311	A MC 259602
Magic #11	1382	312-313	A MC 259603
Magic #12	1382	314-315	A MC 259604
Magic #13	1382	316-317	A MC 259605
Magic #14	1382	318-319	A MC 259606
Magic #15	1382	320-321	A MC 259607
Magic #23	1382	336-337	A MC 259615
Magic #24	1382	338-339	A MC 259616
Magic #25	1382	340-341	A MC 259617
Magic #26	1382	342-343	A MC 259618
Magic #27	1556	710-711	A MC 289765

DO NOT
INDEX
@ COUNTY

2072

RECEIVED
BLM AZ STATE OFFICE
Aug 29 2 06 PM '97
PHOENIX, ARIZONA

EXHIBIT "A" (page 5)

The following mining claims are located in sec. 12, T.2 S., R.11 E. and secs. 7 & 8, T.2 S., R.12 E., Gila & Salt River Meridian, County of Pinal, State of Arizona:

<u>Lode Claim Name</u>	<u>Book</u>	<u>RECORDED</u> <u>Page</u>	<u>B.L.M. Ser. #</u>
Seattle #1	1382	344-345	A MC 259619
Seattle #2	1382	346-347	A MC 259620
Seattle #3	1382	348-349	A MC 259621
Seattle #4	1382	350-351	A MC 259622
Seattle #5	1382	352-353	A MC 259623
Seattle #6	1382	354-355	A MC 259624
Seattle #7	1382	356-357	A MC 259625
Seattle #8	1382	358-359	A MC 259626
Seattle #9	1382	360-361	A MC 259627
Seattle #10	1382	362-363	A MC 259628
Seattle #11	1382	364-365	A MC 259629
Seattle #12	1382	366-367	A MC 259630
Seattle #13	1382	368-369	A MC 259631
Seattle #14	1382	370-371	A MC 259632
Seattle #15	1382	372-373	A MC 259633
Seattle #16	1382	374-375	A MC 259634
Seattle #17	1382	376-377	A MC 259635
Seattle #18	1382	378-379	A MC 259636
Seattle #19	1382	380-381	A MC 259637
Seattle #20	1382	382-383	A MC 259638
Seattle #21	1382	384-385	A MC 259639
Seattle #22	1382	386-387	A MC 259640
Seattle #23	1382	388-389	A MC 259641
Seattle #24	1382	390-391	A MC 259642
Seattle #25	1382	392-393	A MC 259643

DO NOT
INDEX
@ COUNTY

2596

PHOENIX, ARIZONA

AUG 29 2 06 PM '97

RECEIVED
BLM AZ STATE OFFICE

EXHIBIT "A"

(page 6)

The following mining claims are located in secs. 8, 17 and 18, T.2 S., R.12 E., Gila & Salt River Meridian, County of Pinal, State of Arizona:

<u>Lode Claim Name</u>	<u>Book</u>	<u>Page</u>	<u>B.L.M. Ser. #</u>
S11-F1o No. 1	1420	465-466	A MC 265778
S11-F1o No. 2	1420	467-468	A MC 265779
S11-F1o No. 3	1420	469-470	A MC 265780
S11-F1o No. 4	1420	471-472	A MC 265781
S11-F1o No. 5	1420	473-474	A MC 265782
S11-F1o No. 6	1420	475-476	A MC 265783
S11-F1o No. 7	1420	477-478	A MC 265784
S11-F1o No. 8	1420	479-480	A MC 265785
S11-F1o No. 9	1420	481-482	A MC 265786
S11-F1o No. 10	1420	483-484	A MC 265787
S11-F1o No. 11	1420	485-486	A MC 265788
S11-F1o No. 12	1420	487-488	A MC 265789
S11-F1o No. 13	1420	489-490	A MC 265790
S11-F1o No. 14	1420	491-492	A MC 265791
S11-F1o No. 15	1420	493-494	A MC 265792
S11-F1o No. 16	1420	495-496	A MC 265793
S11-F1o No. 17	1420	497-498	A MC 265794
S11-F1o No. 18	1420	499-500	A MC 265795

RECEIVED
BLM AZ STATE OFFICE
Aug 29 2 06 PM '77
PHOENIX, ARIZONA

do Not
INDEX
@ COUNTY

18 PA

EXHIBIT "A"

(page 7)

The following mining claims are located in secs. 15, 16, 21 and 22, T.2 S., R.12 E., Gila & Salt River Meridian, County of Pinal, State of Arizona:

<u>Lode Claim Name</u>	<u>Book</u>	<u>RECORDED</u> <u>Page</u>	<u>B.L.M. Ser. #</u>
S11-Flo No. 19	1420	501-502	A MC 265796
S11-Flo No. 20	1420	503-504	A MC 265797
S11-Flo No. 21	1420	505-506	A MC 265798
S11-Flo No. 22	1420	507-508	A MC 265799
S11-Flo No. 23	1420	509-510	A MC 265800
S11-Flo No. 24	1420	511-512	A MC 265801
S11-Flo No. 25	1420	513-514	A MC 265802
S11-Flo No. 26	1420	515-516	A MC 265803
S11-Flo No. 27	1420	517-518	A MC 265804
S11-Flo No. 28	1420	519-520	A MC 265805
S11-Flo No. 29	1420	521-522	A MC 265806
S11-Flo No. 30	1420	523-524	A MC 265807
S11-Flo No. 31	1420	525-526	A MC 265808
S11-Flo No. 32	1420	527-528	A MC 265809
S11-Flo No. 33	1420	529-530	A MC 265810
S11-Flo No. 34	1420	531-532	A MC 265811
S11-Flo No. 35	1420	533-534	A MC 265812
S11-Flo No. 36 Amended	1396 1420	458-459 535-536	A MC 262396
S11-Flo No. 37 Amended	1396 1420	460-461 537-538	A MC 262397
Volcano No. 12 R Amended (Amended name - S11, Flo No. 38)	1396 1420	462-463 539-540	A MC 262398
S11-Flo No. 39	1420	541-542	A MC 265813

DO NOT
INDEX
COUNTY

21 PM

PHOENIX, ARIZONA

AUG 29 2 06 PM '97

RECEIVED
B.L.M. AZ STATE OFFICE

STATE OF ARIZONA)
COUNTY OF PINAL) SS.

AFFIDAVIT OF RENTAL FEE PAYMENT
For the period
September 1, 1997 to August 31, 1998

STATE OF ARIZONA)
COUNTY OF MARICOPA) SS.

Harvey Smith, being duly sworn, deposes and says that he is a citizen of the United States and more than twenty-one years of age, and resides at 8953 E. Captain Dreyfus Ave., Scottsdale, Arizona 85260, in Maricopa County, State of Arizona, and is personally acquainted with the hereinafter described millsite claims situated in the Pioneer Mining District, Pinal County, Arizona, the location notices of which are recorded in the office of the County Recorder of said county as described below:


See Exhibit "A" attached

That the owner of said claims (10 "Guzman" placer mining claims) is Harborlite Corporation, and that the enclosed "rental fees" of \$100.00 per claim for a total of \$ 1,000.00 (One Thousand dollars) were paid by Harborlite Corporation, P. O. Box 960, Superior, AZ 85273 for the purpose of complying with the laws of the United States pertaining to assessment of annual work, and that said claims are being held for the purpose of mining (on lode claims) and milling (on millsites) perlite ore which is mined on our lode claims. This "rental fee" is required in accordance with the Act of October 5, 1992 (Public Law 102-381, 106 Stat. 1374, 1378-79) and is in lieu of the requirements for performing assessment work under 30 U.S.C.28-28e and for filing an annual Affidavit of Labor with the proper office of the Bureau of Land Management as outlined under section 314(a) and (c) of FLPMA and §3833.2.

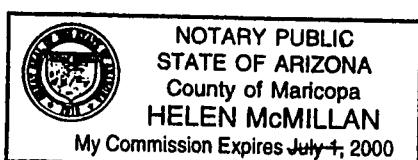
These "rental fees" are being submitted to cover mining claims comprising a contiguous group.

DATED this 25 day of Aug, A.D., 1997

RECEIVED
B.L.H. AZ STATE OFFICE
Aug 29 2 06 PM '97
PHOENIX, ARIZONA


Harvey W. Smith

Subscribed and sworn before me this 25 day of Aug, A.D., 1997




Notary Public

June 30

EXHIBIT "A"

The following mining claims are located in sections 8 & 16, T.2 S., R.12 E., Gila & Salt River Meridian, County of Pinal, State of Arizona and are duly recorded as indicated below, at the office of the County Recorder, Pinal County, Arizona:

PLACER MINING CLAIMS				
Placer Claim Name	Legal Description Section 8, T2S R12E	Date Located	Pinal County Book Page	BLM AMC#
Black Eye	W½ SEK SEK NW¼, SW¼ SEK NW¼, W½ NW¼ SEK NW¼,	6/26/65	423 121	90407
Blueberry	NE¼ SEK NW¼, E½ NW¼ SEK NW¼ E½ SW¼ NE¼ NW¼,	6/26/65	423 116	90406
Dewdrop	N½ SW¼ NE¼	6/26/65	423 114	90411
Divide	SE¼ SEK NW¼ SEK, NE¼ NE¼ SW¼ SEK, N½ NW¼ SEK SEK, NW¼ NE¼ SEK SEK, S½ SW¼ NE¼ SEK, SW¼ SEK NE¼ SEK,	6/26/65	423 122	90414
Havallina	W½ NE¼ NW¼ SEK, SE¼ NW¼ NW¼ SEK, N½ SEK NW¼ SEK, SE¼ NE¼ NW¼ SEK, SW¼ NW¼ NE¼ SEK, NW¼ SW¼ NE¼ SEK.	6/26/65	423 117	90408
Havallina No. 1	N½ NW¼ NW¼ SEK, NE¼ NE¼ SW¼, E½ NW¼ NE¼ SW¼,	6/26/65	423 118	90409
Havallina No. 2	E½ SEK SEK NW¼, SW¼ SW¼ NE¼, W½ SEK SW¼ NE¼,	6/26/65	423 120	90410
I-DO-IT	E½ SEK SW¼ NE¼, NW¼ SEK NE¼, W½ SW¼ SEK NE¼,	6/26/65	423 119	90412
Look-Out-Wedge	NE¼ NE¼ NW¼ SEK, N½ NW¼ NE¼ SEK, SE¼ NW¼ NE¼ SEK, W½ NE¼ NE¼ SEK, NE¼ SW¼ NE¼ SEK, NW¼ SEK NE¼ SEK.	6/26/65	423 123	90413
Section 16, T2S R12E				
Self Protection	SW¼ NE¼ SW¼ NW¼, W½ SEK SW¼ NW¼, NW¼ NE¼ NW¼ SW¼, W½ E½ NE¼ SW¼ NW¼, E½ NW¼ NE¼ SW¼ NW¼, E½ SEK NW¼ SW¼ NW¼, E½ E½ SW¼ SW¼ NW¼, W½ NE¼ SEK SW¼ NW¼, E½ NE¼ NW¼ NW¼ SW¼,	1/22/51	42 362	89203

DO NOT
INDEX
COUNTY

RECEIVED
BLM AZ STATE OFFICE
Aug 29 2 06 PM '97
PHOENIX, ARIZONA

STATE OF ARIZONA)
COUNTY OF PINAL) SS.

AFFIDAVIT OF RENTAL FEE PAYMENT
For the period
September 1, 1997 to August 31, 1998

STATE OF ARIZONA)
COUNTY OF MARICOPA) SS.

Harvey Smith, being duly sworn, deposes and says that he is a citizen of the United States and more than twenty-one years of age, and resides at 8953 E. Captain Dreyfus Ave., Scottsdale, Arizona 85260, in Maricopa County, State of Arizona, and is personally acquainted with the hereinafter described millsite claims situated in the Pioneer Mining District, Pinal County, Arizona, the location notices of which are recorded in the office of the County Recorder of said county as described below:


See Exhibit "A" attached

That the owner of said claims (10 lode mining claims) is Lewis and Thomas Williams, and that the enclosed "rental fees" of \$100.00 per claim for a total of \$ 1,000.00 (One Thousand dollars) were paid by Harborlite Corporation, P. O. Box 960, Superior, AZ 85273 for the purpose of complying with the laws of the United States pertaining to assessment of annual work, and that said claims are being held for the purpose of mining (on lode claims) and milling (on millsites) perlite ore which is mined on our lode claims. This "rental fee" is required in accordance with the Act of October 5, 1992 (Public Law 102-381, 106 Stat. 1374, 1378-79) and is in lieu of the requirements for performing assessment work under 30 U.S.C.28-28e and for filing an annual Affidavit of Labor with the proper office of the Bureau of Land Management as outlined under section 314(a) and (c) of FLPMA and §3833.2.

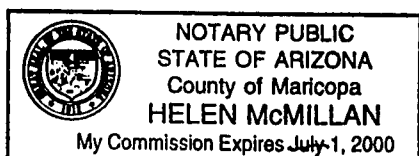
These "rental fees" are being submitted to cover mining claims comprising a contiguous group.

DATED this 25 day of Aug, A.D., 1997

RECEIVED
G.L.M. AZ STATE OFFICE
Aug 29 2 06 PM '97
PHOENIX, ARIZONA


Harvey W. Smith

Subscribed and sworn before me this 25 day of Aug, A.D., 1997




Notary Public

June 30

EXHIBIT "A"

<u>Lode Claim Name</u>	<u>Loc. Date</u>	<u>Pinal County</u>			<u>B.L.M. Data</u>		<u>Locator</u>
		<u>Book</u>	<u>Page(s)</u>	<u>Filing Date</u>	<u>Serial No.</u>	<u>Date</u>	
Bobbie Jo Perlite No. 1 Amended	10/6/85 1/11/90	1314 1651	459-60 501-02	10/7/85 1/15/90	A MC 245404	11/4/85 2/8/90	Thomas Williams
Bobbie Jo Perlite No. 2 Amended	10/6/85 1/11/90	1314 1651	457-58 503-04	10/7/85 1/15/90	A MC 245405	11/4/85 2/8/90	Thomas Williams
Bobbie Jo Perlite No. 3	10/6/85	1314	455-56	10/7/85	A MC 245406	11/4/85	Thomas Williams
Bobbie Jo Perlite No. 4	10/12/85	1315	788-89	10/15/85	A MC 245407	11/4/85	Thomas Williams
Bobbie Jo Perlite No. 5	10/12/85	1315	790-91	10/15/85	A MC 245408	11/4/85	Thomas Williams
Bobbie Jo Perlite No. 6	10/12/85	1315	792-93	10/15/85	A MC 245409	11/4/85	Thomas Williams
Bobbie Jo Perlite No. 7	10/12/85	1315	796-97	10/15/85	A MC 245410	11/4/85	Thomas Williams
Bobbie Jo Perlite No. 8	10/12/85	1315	794-95	10/15/85	A MC 245411	11/4/85	Thomas Williams
B J No. 9	2/10/90	1651	523-24	2/20/90	A MC 301847	3/2/90	Lewis Williams
B & J No. 10	4/8/92	1817	118-19	4/9/92	A MC 321062	4/30/92	Lewis Williams

DO NOT
INDEX
COUNTY

10 PM

RECEIVED
BLM AZ STATE OFFICE
Aug 29 2 06 PM '97
PHOENIX, ARIZONA

UNITED STATES
DEPARTMENT OF THE INTERIOR
BUREAU OF LAND MANAGEMENT

RECEIPT AND ACCOUNTING ADVICE

No. 2372866 04

Subject: CLAIM MAINTENANCE FEE 1990 - 169

TC/AZ

08/29/97

Applicant:

2 60 13

16,900.00

DEL TIERRA ENGINEERING
AND MINING CORP
4330 N CIVIC CTR PLAZA #104
SCOTTSDALE AZ 85251

Remitter: CK 17415
946-3996

Assignor:

LEASE MANAGEMENT DATA ☐ NEW ☐ UPDATE ☐ PAYMENT

ORIGINAL SERIAL NO.	ASG.	TYPE	ST.	CTY.	FUND SYMBOL	ACRES/UNITS	RATE
AMC 66077, ET AL							

AMOUNT	ANV. DATE	EXP. DATE	BILL CYC.	S/C	DISTRICT	NEXT BILL	MISC. DATA	U of M	ACTUAL UNITS

ASSIGNMENT SERIAL NO.	ASG.	TYPE	ST.	CTY.	FUND SYMBOL	ACRES/UNITS	RATE

AMOUNT	ANV. DATE	EXP. DATE	BILL CYC.	S/C	DISTRICT	NEXT BILL	MISC. DATA	U of M	ACTUAL UNITS

APPLY REMITTANCE

ACTION	FUND SYMBOL	CTY.	AMOUNT
FILING FEE			
RENTAL			
UNEARNED			
REFUND			
TOTAL			
AMOUNT DUE			

Remarks:

BY:

DATE:

- ☐ Lease in Escrow?
☐ KGS?
☐ Auto Escalates?
☐ Auto Renew?

Of Interest?
Operating Rights?
Operator
Bond Filed?

FOR MMS USE ONLY

BILLEE	FOREST REFUGE
NUMBER	
OCS SECTION	
CODE	

CASE FOLDER COPY

STATE OF ARIZONA)
) SS.
COUNTY OF PINAL)

66076
89202
90404
94569
245404
87677
301847
303417
317419

AFFIDAVIT OF RENTAL FEE PAYMENT
For the period
September 1, 1996 to August 31, 1997

STATE OF ARIZONA)
) SS.
COUNTY OF MARICOPA)

321062
28976
319070
26571
25955
SR
Aug 26 3 18 PM '96
BLM AZ STATE OFFICE
RECEIVED
PHOENIX, ARIZONA

Harvey Smith, being duly sworn, deposes and says that he is a citizen of the United States and more than twenty-one years of age, and resides at 8953 E. Captain Dreyfus Ave., Scottsdale, Arizona 85260, in Maricopa County, State of Arizona, and is personally acquainted with the hereinafter described mining claims situated in the Pioneer Mining District, Pinal County, Arizona, the location notices of which are recorded in the office of the County Recorder of said county as described below:

See Exhibit "A" attached


That the owner of said claims (2 lode mining claims and 1 millsite) is Harborlite Corporation, and that the enclosed "rental fees" of \$100.00 per claim for a total of \$300.00 (Three Hundred dollars) were paid by Harborlite Corporation, P. O. Box 960, Superior, AZ 85273, for the purpose of complying with the laws of the United States pertaining to assessment of annual work, and that said lode claims are being held for the valuable mineral contained therein and the millsite for the purpose of enhancing a fines containment area in conjunction with the mining operation. This "rental fee" is required in accordance with the Act of October 5, 1992 (Public Law 102-381, 106 Stat. 1374, 1378-79) and is in lieu of the requirements for performing assessment work under 30 U.S.C.28-28e and for filing an annual Affidavit of Labor with the proper office of the Bureau of Land Management as outlined under section 314(a) and (c) of FLPMA and §3833.2.

DATED this 20 day of August, A.D., 1996

10/4/96 SR
ENTERED IN COMPUTER
SR

Harvey W. Smith
Harvey W. Smith

Subscribed and sworn before me this 20 day of August, A.D., 1996



Helen McMillan
Notary Public

June 30

EXHIBIT "A"

The following claims are located in Secs. 4, 8 & 9, T.2 S., R.12 E., G.& S.R.M., Pioneer Mining District, Pinal County, State of Arizona, the Location Notices are recorded in the office of the County Recorder of said county as described below:

<u>Claim Name</u>	<u>Docket</u>	<u>Page(s)</u>	<u>B.L.M. Serial Number</u>
Forgotten Wedge lode	374	545	A MC 66077 ✓
MARY T. FRACTION lode	1668	450-451	A MC 303417 ✓
HARBORLITE MILLSITE NO. 3A Amended	1781 1797	639-640 124-125	A MC 317479 ✓

RECEIVED
B.L.M. AZ STATE OFFICE
Aug 26 3 18 PM '96
PHOENIX, ARIZONA

3 ✓ Bob

STATE OF ARIZONA)
COUNTY OF PINAL) SS.

AFFIDAVIT OF RENTAL FEE PAYMENT
For the period
September 1, 1996 to August 31, 1997

RECEIVED
CLERK OF STATE OFFICE
Aug 26 3 18 PM '96
PHOENIX, ARIZONA

STATE OF ARIZONA)
COUNTY OF MARICOPA) SS.


Harvey Smith, being duly sworn, deposes and says that he is a citizen of the United States and more than twenty-one years of age, and resides at 8953 E. Captain Dreyfus Ave., Scottsdale, Arizona 85260, in Maricopa County, State of Arizona, and is personally acquainted with the hereinafter described mining claims situated in the Pioneer Mining District, Pinal County, Arizona, the location notices of which are recorded in the office of the County Recorder of said county as described below:

See Exhibit "A" attached


That the owner of said claims (10 lode mining claims) is Lewis and Thomas Williams, and that the enclosed "rental fees" of \$100.00 per claim for a total of \$1,000.00 (One Thousand dollars) were paid by Harborlite Corporation, P. O. Box 960, Superior, AZ 85273, for the purpose of complying with the laws of the United States pertaining to assessment of annual work, and that said claims are being held for the valuable mineral contained therein. This "rental fee" is required in accordance with the Act of October 5, 1992 (Public Law 102-381, 106 Stat. 1374, 1378-79) and is in lieu of the requirements for performing assessment work under 30 U.S.C.28-28e and for filing an annual Affidavit of Labor with the proper office of the Bureau of Land Management as outlined under section 314(a) and (c) of FLPMA and §3833.2.


These "rental fees" are being submitted to cover mining claims comprising a contiguous group.

DATED this 20 day of August, A.D., 1996


Harvey W. Smith

Subscribed and sworn before me this 20 day of August, A.D., 1996




Notary Public

RECEIVED
B.L.M. AZ STATE OFFICE

EXHIBIT "A"

AUG 26 3 18 PM '96

PHOENIX, ARIZONA

<u>Lode Claim Name</u>	<u>Loc. Date</u>	<u>Book</u>	<u>Pinal County</u> <u>Page(s)</u>	<u>Filing Date</u>	<u>B.L.M. Data</u> <u>Serial No.</u>	<u>Date</u>	<u>Locator</u>
Bobbie Jo Perlite No. 1	10/6/85	1314	459-60	10/7/85	A MC 245404	11/4/85	Thomas Williams
Amended	1/11/90	1651	501-02	1/15/90		2/8/90	
Bobbie Jo Perlite No. 2	10/6/85	1314	457-58	10/7/85	A MC 245405	11/4/85	Thomas Williams
Amended	1/11/90	1651	503-04	1/15/90		2/8/90	
Bobbie Jo Perlite No. 3	10/6/85	1314	455-56	10/7/85	A MC 245406	11/4/85	Thomas Williams
Bobbie Jo Perlite No. 4	10/12/85	1315	788-89	10/15/85	A MC 245407	11/4/85	Thomas Williams
Bobbie Jo Perlite No. 5	10/12/85	1315	790-91	10/15/85	A MC 245408	11/4/85	Thomas Williams
Bobbie Jo Perlite No. 6	10/12/85	1315	792-93	10/15/85	A MC 245409	11/4/85	Thomas Williams
Bobbie Jo Perlite No. 7	10/12/85	1315	796-97	10/15/85	A MC 245410	11/4/85	Thomas Williams
Bobbie Jo Perlite No. 8	10/12/85	1315	794-95	10/15/85	A MC 245411	11/4/85	Thomas Williams
B J No. 9	2/10/90	1651	523-24	2/20/90	A MC 301847 ✓	3/2/90	Lewis Williams
B & J No. 10	4/8/92	1817	118-19	4/9/92	A MC 321062 ✓	4/30/92	Lewis Williams

(DO NOT
INDEX
COUNTY)

10/29/01

STATE OF ARIZONA)
COUNTY OF PINAL) SS.

AFFIDAVIT OF RENTAL FEE PAYMENT
For the period
September 1, 1996 to August 31, 1997

RECEIVED
BLM AZ STATE OFFICE
Aug 26 3 19 PM '96
PHOENIX, ARIZONA

STATE OF ARIZONA)
COUNTY OF MARICOPA) SS.


Harvey Smith, being duly sworn, deposes and says that he is a citizen of the United States and more than twenty-one years of age, and resides at 8953 E. Captain Dreyfus Ave., Scottsdale, Arizona 85260, in Maricopa County, State of Arizona, and is personally acquainted with the hereinafter described mining claims situated in the Pioneer Mining District, Pinal County, Arizona, the location notices of which are recorded in the office of the County Recorder of said county as described below:

See Exhibit "A" attached


That the owner of said claims (10 "Guzman" placer mining claims) is Harborlite Corporation, P. O. Box 960, Superior, AZ 85273, and that the enclosed "rental fees" of \$100.00 per claim for a total of \$ 1,000.00 (One Thousand dollars) were paid by Harborlite Corporation, for the purpose of complying with the laws of the United States pertaining to assessment of annual work, and that said claims are being held for the valuable mineral contained therein. This "rental fee" is required in accordance with the Act of October 5, 1992 (Public Law 102-381, 106 Stat. 1374, 1378-79) and is in lieu of the requirements for performing assessment work under 30 U.S.C.28-28e and for filing an annual Affidavit of Labor with the proper office of the Bureau of Land Management as outlined under section 314(a) and (c) of FLPMA and §3833.2.


These "rental fees" are being submitted to cover mining claims comprising a contiguous group.

DATED this 20 day of August, A.D., 1996


Harvey W. Smith

Subscribed and sworn before me this 20 day of August, A.D., 1996




Notary Public

June 30, 2000

EXHIBIT "A"

The following mining claims are located in sections 8 & 16, T.2 S., R.12 E., Gila & Salt River Meridian, County of Pinal, State of Arizona and are duly recorded as indicated below, at the office of the County Recorder, Pinal County, Arizona:

RECEIVED
BLM AZ STATE OFFICE
Aug 26 3 19 PM '96
PHOENIX, ARIZONA

PLACER MINING CLAIMS

Placer Claim Name	Legal Description Section 8, T2S R12E	Date Located	Pinal County Book	Page	BLM AMC#
Black Eye	W½ SE½ SE½ NW¼, SW½ SE½ NW¼, W½ NW¼ SE½ NW¼.	6/26/65	423	121	90407 —
Blueberry	NE½ SE½ NW¼, E½ NW¼ SE½ NW¼ E½ SW¼ NE½ NW¼.	6/26/65	423	116	90406 —
Dewdrop	N½ SW¼ NE½	6/26/65	423	114	90411 —
Divide	SE½ SE½ NW¼ SE½, NE½ NE½ SW¼ SE½, N½ NW¼ SE½ SE½, NW¼ NE½ SE½ SE½, S½ SW¼ NE½ SE½, SW¼ SE½ NE½ SE½.	6/26/65	423	122	90414 —
Havallna	W½ NE½ NW¼ SE½, SE½ NW¼ NW¼ SE½, N½ SE½ NW¼ SE½, SE½ NE½ NW¼ SE½, SW¼ NW¼ NE½ SE½, NW¼ SW¼ NE½ SE½.	6/26/65	423	117	90408
Havallna No. 1	N½ NW¼ NW¼ SE½, NE½ NE½ SW¼, E½ NW¼ NE½ SW¼.	6/26/65	423	118	90409
Havallna No. 2	E½ SE½ SE½ NW¼, SW¼ SW¼ NE½, W½ SE½ SW¼ NE½.	6/26/65	423	120	90410
I-DO-IT	E½ SE½ SW¼ NE½, NW¼ SE½ NE½, W½ SW¼ SE½ NE½.	6/26/65	423	119	90412
Look-Out-Wedge	NE½ NE½ NW¼ SE½, N½ NW¼ NE½ SE½, SE½ NW¼ NE½ SE½, W½ NE½ NE½ SE½, NE½ SW¼ NE½ SE½, NW¼ SE½ NE½ SE½.	6/26/65	423	123	90413
Section 16, T2S R12E					
Self Protection	SW¼ NE½ SW¼ NW¼, W½ SE½ SW¼ NW¼, NW¼ NE½ NW¼ SW¼, W½ E½ NE½ SW¼ NW¼, E½ NW¼ NE½ SW¼ NW¼, E½ SE½ NW¼ SW¼ NW¼, E½ E½ SW¼ SW¼ NW¼, W½ NE½ SE½ SW¼ NW¼, E½ NE½ NW¼ NW¼ SW¼,	1/22/51	42	362	89203 ✓

DO NOT
INDEX
COUNTY

10/26/96

STATE OF ARIZONA }
COUNTY OF PINAL } SS.

AFFIDAVIT OF RENTAL FEE PAYMENT
For the period
September 1, 1996 to August 31, 1997

RECEIVED
BLM AZ STATE OFFICE
Aug 26 3 19 PM '96
PHOENIX, ARIZONA

STATE OF ARIZONA }
COUNTY OF MARICOPA } SS.


Harvey Smith, being duly sworn, deposes and says that he is a citizen of the United States and more than twenty-one years of age, and resides at 8953 E. Captain Dreyfus Ave., Scottsdale, Arizona 85260, in Maricopa County, State of Arizona, and is personally acquainted with the hereinafter described mining claims situated in the Pioneer Mining District, Pinal County, Arizona, the location notices of which are recorded in the office of the County Recorder of said county as described below:

See Exhibit "A" attached


That the owner of said claims (9 "Guzman" lode mining claims) is Harborlite Corporation, P. O. Box 960, Superior, AZ 85273, and that the enclosed "rental fees" of \$100.00 per claim for a total of \$ 900.00 (Nine Hundred dollars) were paid by Harborlite Corporation, for the purpose of complying with the laws of the United States pertaining to assessment of annual work, and that said claims are being held for the valuable mineral contained therein. This "rental fee" is required in accordance with the Act of October 5, 1992 (Public Law 102-381, 106 Stat. 1374, 1378-79) and is in lieu of the requirements for performing assessment work under 30 U.S.C.28-28e and for filing an annual Affidavit of Labor with the proper office of the Bureau of Land Management as outlined under section 314(a) and (c) of FLPMA and §3833.2.

These "rental fees" are being submitted to cover mining claims comprising a contiguous group.

DATED this 20 day of August, A.D., 1996


Harvey W. Smith

Subscribed and sworn before me this 20 day of August, A.D., 1996




Notary Public

June 30, 2000

EXHIBIT "A"

The following mining claims are located in sections 8 & 9, T.2 S., R.12 E., Gila & Salt River Meridian, County of Pinal, State of Arizona and are duly recorded as indicated below, at the office of the County Recorder, Pinal County, Arizona:

<u>Lode Name</u>	<u>Book</u>	<u>Page(s)</u>	<u>B.L.M. Serial</u>	<u>Location Date</u>
I-DO-IT	53	414	A MC 87677	4/13/45
Amended	443	89		
2nd Amended	1618	373-374		
LA CHOLLA	54	119	A MC 87678	12/17/45
Amended	1618	375-376		
HAVALINA No. 2	53	428	A MC 87679	6/04/45
Amended	443	88		
2nd Amended	1618	381-382		
HAVALINA	53	427	A MC 87680	4/11/45
Amended	1618	379-380		
DIVIDE	54	117	A MC 87681	12/06/45
Amended	443	90		
2nd Amended	1618	383-384		
LOOK-OUT-WEDGE	54	351	A MC 87682	3/29/46
Amended	443	91		
2nd Amended	1618	385-386		
ATOMIC BOMB	54	43	A MC 87683	11/13/45
Amended	1618	377-378		
CRUZALITE	438	246	A MC 87684	11/04/65
Amended	1618	387-388		
MARKIE'S FRACTION	267	500	A MC 87685	5/01/60
Amended	1618	389-390		

(Do NOT
INDEX
@
COUNTY)

RECEIVED
J.L.H. AZ STATE OFFICE
PHOENIX, ARIZONA
Aug 26 3 19 PM '65

9/2/65

STATE OF ARIZONA)
COUNTY OF PINAL) SS.

AFFIDAVIT OF RENTAL FEE PAYMENT
For the period
September 1, 1996 to August 31, 1997

STATE OF ARIZONA)
COUNTY OF MARICOPA) SS.


RECEIVED
J.L.H. AZ STATE OFFICE
Aug 26 3 19 PM '96
PHOENIX, ARIZONA

Harvey Smith, being duly sworn, deposes and says that he is a citizen of the United States and more than twenty-one years of age, and resides at 8953 E. Captain Dreyfus Ave., Scottsdale, Arizona 85260, in Maricopa County, State of Arizona, and is personally acquainted with the hereinafter described millsite claims situated in the Pioneer Mining District, Pinal County, Arizona, the location notices of which are recorded in the office of the County Recorder of said county as described below:


See Exhibit "A" (7 pages) attached


That the owner of said claims (2 millsites and 135 lodes formerly known as the Nord claims) is Harborlite Corporation., and that the enclosed "rental fees" of \$100.00 per claim for a total of \$ 13,700.00 (Thirteen Thousand, Seven Hundred dollars) were paid by Harborlite Corporation, P. O. Box 960, Superior, AZ 85273 for the purpose of complying with the laws of the United States pertaining to assessment of annual work, and that said claims are being held for the purpose of mining (on lode claims) and milling (on millsites) perlite ore which is mined on our lode claims. This "rental fee" is required in accordance with the Act of October 5, 1992 (Public Law 102-381, 106 Stat. 1374, 1378-79) and is in lieu of the requirements for performing assessment work under 30 U.S.C.28-28e and for filing an annual Affidavit of Labor with the proper office of the Bureau of Land Management as outlined under section 314(a) and (c) of FLPMA and §3833.2.

DATED this 20 day of August, A.D., 1996


Harvey W. Smith

Subscribed and sworn before me this 20 day of August, A.D., 1996




Notary Public

June 30

EXHIBIT "A"

(page 1)

The following mining claims are located in Pinal County, State of Arizona, the location notices of which are recorded in the office of the County Recorder of said County as described below:

<u>Claim Name</u>	<u>Book/Docket</u>	<u>Page(s)</u>	<u>B.L.M. Serial #</u>
ROSEMARIE No. 6 Exception lode (situate in Sec. 8)	507	87	A MC 66079 ✓
Candy Rock Fraction lode (situate in Sec. 16)	1556	712-713	A MC 289764 ✓
Lucero millsite (situate in Sec. 4)	1786	558-559	A MC 319070 ✓
Cynthia & John millsite (situate in Sec. 4)	993	426-427	A MC 94571 ✓

DO NOT
INDEX
@ COUNTY

All claims are located in T.2 S., R.12 E., G.& S.R.M.

RECEIVED
B.L.M. AZ STATE OFFICE
Aug 26 3 19 PM '96
PHOENIX, ARIZONA

4 ✓
B4

EXHIBIT "A"

(page 2)

The following lode mining claims are located in secs. 8 & 9, T.2 S., R.12 E., Gila & Salt River Meridian, County of Pinal, State of Arizona:

<u>Lode Claim Name</u>	<u>Recorded</u>		<u>B.L.M. Ser. #</u>
	<u>Book</u>	<u>Page</u>	
ROSEMARIE NO. 1 Exception	500	414	A MC 66078 ✓
Amended	507	86	
ROSEMARIE NO. 7 Exception	500	420	A MC 66080
Amended	507	88	
ROSEMARIE NO. 8 Exception	500	421	A MC 66081
Amended	507	89	
Amended	Doc. 1082-045		
ROSEMARIE NO. 9 Exception	500	422	A MC 66082
Amended	507	90	
ROSEMARIE NO. 10 Exception	500	423	A MC 66083
Amended	507	91	
ROSEMARIE NO. 12 Exception	500	425	A MC 66084
Amended	507	92	
Amended	Doc. 1082-047		
ROSEMARIE NO. 13 Exception	500	426	A MC 66085
Amended	507	93	
ROSEMARIE NO. 14 Exception	500	427	A MC 66086
Amended	507	94	

Do Not
INDEX
@ COUNTY

RECEIVED
BLM AZ STATE OFFICE
Aug 26 3 19 PM '96
PHOENIX, ARIZONA

8/26/96

EXHIBIT "A"

(page 3)

The following mining claims are located in Secs. 27, 28, 32, 33 & 34, T.2 S., R.12 E., and Secs. 3 & 4, T.3 S., R.12 E., Gila & Salt River Meridian, County of Pinal, State of Arizona:

<u>Lode Claim Name</u>	<u>Book</u>	<u>Page</u>	<u>B.L.M. Ser. #</u>
Hal #1	1382	220-221	A MC 259557
Hal #2	1382	222-223	A MC 259558
Hal #3	1382	224-225	A MC 259559
Hal #4	1382	226-227	A MC 259560
Hal #5	1382	228-229	A MC 259561
Hal #6	1382	230-231	A MC 259562
Hal #7	1382	232-233	A MC 259563
Hal #8	1382	234-235	A MC 259564
Hal #9	1382	236-237	A MC 259565
Hal #10	1382	238-239	A MC 259566
Hal #11	1382	240-241	A MC 259567
Hal #12	1382	242-243	A MC 259568
Hal #13	1382	244-245	A MC 259569
Hal #14	1382	246-247	A MC 259570
Hal #15	1382	248-249	A MC 259571
Hal #16	1382	250-251	A MC 259572
Hal #17	1382	252-253	A MC 259573
Hal #18	1382	254-255	A MC 259574
Hal #19	1382	256-257	A MC 259575
Hal #20	1382	258-259	A MC 259576
Hal #21	1382	260-261	A MC 259577
Hal #22	1382	262-263	A MC 259578
Hal #23	1382	264-265	A MC 259579
Hal #24	1382	266-267	A MC 259580
Hal #25	1382	268-269	A MC 259581
Hal #26	1382	270-271	A MC 259582
Hal #27	1382	272-273	A MC 259583
Hal #28	1382	274-275	A MC 259584
Hal #29	1382	276-277	A MC 259585
Hal #30	1382	278-279	A MC 259586
Hal #31	1382	280-281	A MC 259587
Hal #32	1382	282-283	A MC 259588
Hal #33	1382	284-285	A MC 259589
Hal #34	1382	286-287	A MC 259590
Hal #35	1382	288-289	A MC 259591
Hal #36	1382	290-291	A MC 259592
Tekoa #9	1382	410-411	A MC 259652
Tekoa #10	1382	412-413	A MC 259653
Tekoa #11	1382	414-415	A MC 259654
Tekoa #12	1382	416-417	A MC 259655
Tekoa #13	1382	418-419	A MC 259656

RECEIVED
BLM AZ STATE OFFICE
AUG 26 3 19 PM '96
PHOENIX, ARIZONA

41
Bot

DO NOT INDEX
C. COUNTY

EXHIBIT "A"

(page 4)

The following mining claims are located in Sec. 16, 17 & 20, T.2 S., R.12 E., Gila & Salt River Meridian, County of Pinal, State of Arizona:

RECEIVED
B.L.M. AZ STATE OFFICE
Aug 26 3 19 PM '96
PHOENIX, ARIZONA

RECORDED

<u>Lode Claim Name</u>	<u>Book</u>	<u>Page</u>	<u>B.L.M. Ser. #</u>
Magic #1	1382	292-293	A MC 259593
Magic #2	1382	294-295	A MC 259594
Magic #3	1382	296-297	A MC 259595
Magic #4	1382	298-299	A MC 259596
Magic #5	1382	300-301	A MC 259597
Magic #6	1382	302-303	A MC 259598
Magic #7	1382	304-305	A MC 259599
Magic #8	1382	306-307	A MC 259600
Magic #9	1382	308-309	A MC 259601
Magic #10	1382	310-311	A MC 259602
Magic #11	1382	312-313	A MC 259603
Magic #12	1382	314-315	A MC 259604
Magic #13	1382	316-317	A MC 259605
Magic #14	1382	318-319	A MC 259606
Magic #15	1382	320-321	A MC 259607
Magic #23	1382	336-337	A MC 259615
Magic #24	1382	338-339	A MC 259616
Magic #25	1382	340-341	A MC 259617
Magic #26	1382	342-343	A MC 259618
Magic #27	1556	710-711	A MC 289765

DO NOT
INDEX
@ COUNTY

200
BAY

EXHIBIT "A" (page 5)

The following mining claims are located in sec. 12, T.2 S., R.11 E. and secs. 7 & 8, T.2 S., R.12 E., Gila & Salt River Meridian, County of Pinal, State of Arizona:

<u>Lode Claim Name</u>	<u>Book</u>	<u>RECORDED</u> <u>Page</u>	<u>B.L.M. Ser. #</u>
Seattle #1	1382	344-345	A MC 259619
Seattle #2	1382	346-347	A MC 259620
Seattle #3	1382	348-349	A MC 259621
Seattle #4	1382	350-351	A MC 259622
Seattle #5	1382	352-353	A MC 259623
Seattle #6	1382	354-355	A MC 259624
Seattle #7	1382	356-357	A MC 259625
Seattle #8	1382	358-359	A MC 259626
Seattle #9	1382	360-361	A MC 259627
Seattle #10	1382	362-363	A MC 259628
Seattle #11	1382	364-365	A MC 259629
Seattle #12	1382	366-367	A MC 259630
Seattle #13	1382	368-369	A MC 259631
Seattle #14	1382	370-371	A MC 259632
Seattle #15	1382	372-373	A MC 259633
Seattle #16	1382	374-375	A MC 259634
Seattle #17	1382	376-377	A MC 259635
Seattle #18	1382	378-379	A MC 259636
Seattle #19	1382	380-381	A MC 259637
Seattle #20	1382	382-383	A MC 259638
Seattle #21	1382	384-385	A MC 259639
Seattle #22	1382	386-387	A MC 259640
Seattle #23	1382	388-389	A MC 259641
Seattle #24	1382	390-391	A MC 259642
Seattle #25	1382	392-393	A MC 259643

RECEIVED
B.L.M. AZ STATE OFFICE
Aug 26 3 20 PM '96
PHOENIX, ARIZONA

DO NOT
INDEX
@ COUNTY

25 ✓

EXHIBIT "A"

(page 6)

The following mining claims are located in secs. 8, 17 and 18, T.2 S., R.12 E., Gila & Salt River Meridian, County of Pinal, State of Arizona:

<u>Lode Claim Name</u>	<u>Book</u>	<u>RECORDED</u>		<u>B.L.M. Ser. #</u>
		<u>Page</u>		
S11-F1o No. 1	1420	465-466		A MC 265778
S11-F1o No. 2	1420	467-468		A MC 265779
S11-F1o No. 3	1420	469-470		A MC 265780
S11-F1o No. 4	1420	471-472		A MC 265781
S11-F1o No. 5	1420	473-474		A MC 265782
S11-F1o No. 6	1420	475-476		A MC 265783
S11-F1o No. 7	1420	477-478		A MC 265784
S11-F1o No. 8	1420	479-480		A MC 265785
S11-F1o No. 9	1420	481-482		A MC 265786
S11-F1o No. 10	1420	483-484		A MC 265787
S11-F1o No. 11	1420	485-486		A MC 265788
S11-F1o No. 12	1420	487-488		A MC 265789
S11-F1o No. 13	1420	489-490		A MC 265790
S11-F1o No. 14	1420	491-492		A MC 265791
S11-F1o No. 15	1420	493-494		A MC 265792
S11-F1o No. 16	1420	495-496		A MC 265793
S11-F1o No. 17	1420	497-498		A MC 265794
S11-F1o No. 18	1420	499-500		A MC 265795

RECEIVED
B.L.M. AZ STATE OFFICE
Aug 26 3 20 PM '96
PHOENIX, ARIZONA

DO NOT
INDEX
@ COUNTY

18th Oct

16

EXHIBIT "A"

(page 7)

The following mining claims are located in secs. 15, 16, 21 and 22, T.2 S., R.12 E., Gila & Salt River Meridian, County of Pinal, State of Arizona:

<u>Lode Claim Name</u>	<u>Book</u>	<u>RECORDED</u> <u>Page</u>	<u>B.L.M. Ser. #</u>
Sil-Flo No. 19	1420	501-502	A MC 265796
Sil-Flo No. 20	1420	503-504	A MC 265797
Sil-Flo No. 21	1420	505-506	A MC 265798
Sil-Flo No. 22	1420	507-508	A MC 265799
Sil-Flo No. 23	1420	509-510	A MC 265800
Sil-Flo No. 24	1420	511-512	A MC 265801
Sil-Flo No. 25	1420	513-514	A MC 265802
Sil-Flo No. 26	1420	515-516	A MC 265803
Sil-Flo No. 27	1420	517-518	A MC 265804
Sil-Flo No. 28	1420	519-520	A MC 265805
Sil-Flo No. 29	1420	521-522	A MC 265806
Sil-Flo No. 30	1420	523-524	A MC 265807
Sil-Flo No. 31	1420	525-526	A MC 265808
Sil-Flo No. 32	1420	527-528	A MC 265809
Sil-Flo No. 33	1420	529-530	A MC 265810
Sil-Flo No. 34	1420	531-532	A MC 265811
Sil-Flo No. 35	1420	533-534	A MC 265812
Sil-Flo No. 36	1396	458-459	A MC 262396
Amended	1420	535-536	
Sil-Flo No. 37	1396	460-461	A MC 262397
Amended	1420	537-538	
Volcano No. 12 R	1396	462-463	A MC 262398
Amended	1420	539-540	
(Amended name - Sil Flo No. 38)			
Sil-Flo No. 39	1420	541-542	A MC 265813

RECEIVED
D.L.M. AZ STATE OFFICE
Aug 26 3 20 PM '96
PHOENIX, ARIZONA

DO NOT
INDEX
@ COUNTY

21✓
Bay

DEL TIERRA ENGINEERING & MINING CORP.

HARVEY W. SMITH E.M. PRESIDENT

Registered Mining Engineer
U.S. Approved Title Abstracter

U.S. Mineral Surveyor
Registered Land Surveyor

4330 N. Civic Center Plaza Ste 104
Tel. 602 / 946-3996
FAX 602 / 946-3985

Scottsdale, Arizona 85251

August 20, 1996

U. S. Department of the Interior
Bureau of Land Management
P. O. Box 16563
Phoenix, AZ 85011


Gentlemen:

Enclosed are five (5) "Affidavit of Rental Fee Payment" for the period September 1, 1996 to August 31, 1997 with Exhibits "A" attached. These Affidavits pertain to the claims of Harborlite Corporation as follows:

Harborlite - 2 lodes, 1 millsite
Bobbie Jo - 10 lodes
Guzman - 9 lodes, 10 placers
Nord 135 lodes, 2 millsites

We are enclosing our check in the amount of \$ 16,900.00 representing the fee for filing based on \$ 100.00 per claim rental fees for these 169 claims. Please acknowledge receipt of these rental fees.

Sincerely,


Harvey W. Smith, E.M.
President

RECEIVED
BLM AZ STATE OFFICE
Aug 26 3 18 PM '96
PHOENIX, ARIZONA

HWS/hm

Enclosures - hand carried



Reproduction of the Cushing
Rock - 1900s

John D. Hoffman, Jr.

UNITED STATES
DEPARTMENT OF THE INTERIOR
BUREAU OF LAND MANAGEMENT

RECEIPT AND ACCOUNTING ADVICE

NO. 2263459 04

Subject:

TC/AZ

08/26/96

Applicant:

CLAIM MAINTENANCE FEE 1997 - 169

2 82 13

16,900.00

DEL TIERRA ENGINEERING
4330 N CIVIC CTR PLAZA #104
SCOTTSDALE AZ 85251Remitter: SAME AS CK 17000
946-3996

Assignor:

LEASE MANAGEMENT DATA										<input type="checkbox"/> NEW	<input type="checkbox"/> UPDATE	<input type="checkbox"/> PAYMENT
ORIGINAL SERIAL NO.	ASG.	TYPE	ST.	CTY.	FUND SYMBOL				ACRES/UNITS	RATE		
DMC 66277, ET AL												
AMOUNT	ANV. DATE	EXP. DATE	BILL CYC.	S/C	DISTRICT	NEXT BILL	MISC. DATA	U of M	ACTUAL UNITS			
ASSIGNMENT SERIAL NO.	ASG.	TYPE	ST.	CTY.	FUND SYMBOL				ACRES/UNITS	RATE		
AMOUNT	ANV. DATE	EXP. DATE	BILL CYC.	S/C	DISTRICT	NEXT BILL	MISC. DATA	U of M	ACTUAL UNITS			
APPLY REMITTANCE												
ACTION	FUND SYMBOL				CTY.	AMOUNT						
FILING FEE												
RENTAL												
UNEARNED												
REFUND												
TOTAL												
AMOUNT DUE												
Remarks:						289764-289765						
						66077-66086 319070						
						89203						
						90406-90414 259557-259607						
						94571 259615-259643						
						245404-245411						
						87677-87685 259652-thru 259656						
						301847						
						303417 265778-265813						
						317479 262396-262398						
BY: 321062						DATE: 5x						

- ☐ Lease in Escrow?
☐ KGS?
☐ Auto Escalates?
☐ Auto Renew?

Of Interest?
Operating Rights?
Operator
Bond Filed?

FOR MMS USE ONLY

BILLEE	FOREST REFUGE
NUMBER	
OCS SECTION	
CODE	

EXHIBIT "A"

The following claims are located in Secs. 4, 8 & 9, T.2 S., R.12 E., G.& S.R.M., Pioneer Mining District, Pinal County, State of Arizona, the Location Notices are recorded in the office of the County Recorder of said county as described below:

<u>Claim Name</u>	<u>Docket</u>	<u>Page(s)</u>	<u>B.L.M. Serial Number</u>
Forgotten Wedge lode	374	545	A MC 66077
MARY T. FRACTION lode	1668	450-451	A MC 303417
HARBORLITE MILLSITE NO. 3A Amended	1781 1797	639-640 124-125	A MC 317479

66078
303417
317479
245404
301847

321062
90404
89202
87677
289764
319070
94569
259557
265778
262396
CS.

ENTERED IN COMPUTER

96 Maintenance fee

ENTERED IN COMPUTER

10/4/95 MXI

RECEIVED
B.L.M. AZ STATE OFFICE
AUG 23 11 11 AM '95
PHOENIX ARIZONA

3 Bock

STATE OF ARIZONA)
COUNTY OF PINAL) SS.

AFFIDAVIT OF RENTAL FEE PAYMENT
For the period
September 1, 1995 to August 31, 1996

RECEIVED
B.L.M. AZ STATE OFFICE
Aug 23 11 11 AM '95
PHOTOGRAPHY UNIT


STATE OF ARIZONA)
COUNTY OF MARICOPA) SS.

Harvey Smith, being duly sworn, deposes and says that he is a citizen of the United States and more than twenty-one years of age, and resides at 8953 E. Captain Dreyfus Ave., Scottsdale, Arizona 85260, in Maricopa County, State of Arizona, and is personally acquainted with the hereinafter described mining claims situated in the Pioneer Mining District, Pinal County, Arizona, the location notices of which are recorded in the office of the County Recorder of said county as described below:

See Exhibit "A" attached

That the owner of said claims (2 lode mining claims and 1 millsite) is Harborlite Corporation, and that the enclosed "rental fees" of \$100.00 per claim for a total of \$100.00 (Three Hundred dollars) were paid by Harborlite Corporation, P. O. Box 100, Vicksburg, MI 49097, for the purpose of complying with the laws of the United States pertaining to assessment of annual work, and that said lode claims are being held for the valuable mineral contained therein and the millsite for the purpose of enhancing a fines containment area in conjunction with the mining operation. This "rental fee" is required in accordance with the Act of October 5, 1992 (Public Law 102-381, 106 Stat. 1374, 1378-79) and is in lieu of the requirements for performing assessment work under 30 U.S.C.28-28e and for filing an annual Affidavit of Labor with the proper office of the Bureau of Land Management as outlined under section 314(a) and (c) of FLPMA and §3833.2.

DATED this 17th day of Aug., A.D., 1995


Harvey W. Smith

Subscribed and sworn before me this 17 day of Aug., A.D., 1995

My commission expires:

July 1, 1996


Notary Public

EXHIBIT "A"

RECEIVED
B.L.M. AZ STATE OFFICE

AUG 25 11 11 AM '95

PHOENIX, ARIZONA

Lode Claim Name	Loc. Date	Pinal County			B.L.M. Data		Locator
		Book	Page(s)	Filing Date	Serial No.	Date	
Bobbie Jo Perlite No. 1	10/6/85	1314	459-60	10/7/85	A MC 245404	11/4/85	Thomas Williams
Amended	1/11/90	1651	501-02	1/15/90		2/8/90	
Bobbie Jo Perlite No. 2	10/6/85	1314	457-58	10/7/85	A MC 245405	11/4/85	Thomas Williams
Amended	1/11/90	1651	503-04	1/15/90		2/8/90	
Bobbie Jo Perlite No. 3	10/6/85	1314	455-56	10/7/85	A MC 245406	11/4/85	Thomas Williams
Bobbie Jo Perlite No. 4	10/12/85	1315	788-89	10/15/85	A MC 245407	11/4/85	Thomas Williams
Bobbie Jo Perlite No. 5	10/12/85	1315	790-91	10/15/85	A MC 245408	11/4/85	Thomas Williams
Bobbie Jo Perlite No. 6	10/12/85	1315	792-93	10/15/85	A MC 245409	11/4/85	Thomas Williams
Bobbie Jo Perlite No. 7	10/12/85	1315	796-97	10/15/85	A MC 245410	11/4/85	Thomas Williams
Bobbie Jo Perlite No. 8	10/12/85	1315	794-95	10/15/85	A MC 245411	11/4/85	Thomas Williams
B J No. 9	2/10/90	1657	523-24	2/20/90	A MC 301847	3/2/90	Lewis Williams
B & J No. 10	4/8/92	1817	118-19	4/9/92	A MC 321062	4/30/92	Lewis Williams

DO NOT
INDEX
COUNTY

245404
301847
321062

ENTERED IN COMPUTER

10/9/94 MCH

STATE OF ARIZONA)
COUNTY OF PINAL) SS.

AFFIDAVIT OF RENTAL FEE PAYMENT
For the period
September 1, 1995 to August 31, 1996

STATE OF ARIZONA)
COUNTY OF MARICOPA) SS.

RECEIVED
B.L.M. AZ STATE OFFICE
AUG 23 11 11 AM '95
PHOENIX, ARIZONA


Harvey Smith, being duly sworn, deposes and says that he is a citizen of the United States and more than twenty-one years of age, and resides at 8953 E. Captain Dreyfus Ave., Scottsdale, Arizona 85260, in Maricopa County, State of Arizona, and is personally acquainted with the hereinafter described mining claims situated in the Pioneer Mining District, Pinal County, Arizona, the location notices of which are recorded in the office of the County Recorder of said county as described below:

See Exhibit "A" attached

That the owner of said claims (10 lode mining claims) is Lewis and Thomas Williams, and that the enclosed "rental fees" of \$100.00 per claim for a total of \$1,000.00 (One Thousand dollars) were paid by Harborlite Corporation, P. O. Box 100, Vicksburg, MI 49097, for the purpose of complying with the laws of the United States pertaining to assessment of annual work, and that said claims are being held for the valuable mineral contained therein. This "rental fee" is required in accordance with the Act of October 5, 1992 (Public Law 102-381, 106 Stat. 1374, 1378-79) and is in lieu of the requirements for performing assessment work under 30 U.S.C.28-28e and for filing an annual Affidavit of Labor with the proper office of the Bureau of Land Management as outlined under section 314(a) and (c) of FLPMA and §3833.2.

These "rental fees" are being submitted to cover mining claims comprising a contiguous group.

DATED this 17th day of Aug., A.D., 1995


Harvey W. Smith

Subscribed and sworn before me this 17 day of Aug, A.D., 1995

My commission expires:

July 1, 1996



Notary Public

EXHIBIT "A"

90404
89202

The following mining claims are located in sections 8 & 16, T.2 S., R.12 E., Gila & Salt River Meridian, County of Pinal, State of Arizona and are duly recorded as indicated below, at the office of the County Recorder, Pinal County, Arizona:

RECEIVED
BLM. AZ STATE OFFICE

AUG 20 11 11 AM '95

10 BOK
PINAL COUNTY, ARIZONA

PLACER MINING CLAIMS

Placer Claim Name	Legal Description Section 8, T2S R12E	Date Located	Pinal County Book Page	BLM AMC#
Black Eye	W½ SE¼ SE¼ NW¼, SW¼ SE¼ NW¼, W½ NW¼ SE¼ NW¼.	6/26/65	423 121	90407
Blueberry	NE¼ SE¼ NW¼, E½ NW¼ SE¼ NW¼ E½ SW¼ NE¼ NW¼.	6/26/65	423 116	90406
Dewdrop	N½ SW¼ NE¼	6/26/65	423 114	90411
Divide	SE¼ SE¼ NW¼ SE¼, NE¼ NE¼ SW¼ SE¼, N½ NW¼ SE¼ SE¼, NW¼ NE¼ SE¼ SE¼, S½ SW¼ NE¼ SE¼, SW¼ SE¼ NE¼ SE¼.	6/26/65	423 122	90414
Havallina	W½ NE¼ NW¼ SE¼, SE¼ NW¼ NW¼ SE¼, N½ SE¼ NW¼ SE¼, SE¼ NE¼ NW¼ SE¼, SW¼ NW¼ NE¼ SE¼, NW¼ SW¼ NE¼ SE¼.	6/26/65	423 117	90408
Havallina No. 1	N½ NW¼ NW¼ SE¼, NE¼ NE¼ SW¼, E½ NW¼ NE¼ SW¼.	6/26/65	423 118	90409
Havallina No. 2	E½ SE¼ SE¼ NW¼, SW¼ SW¼ NE¼, W½ SE¼ SW¼ NE¼.	6/26/65	423 120	90410
I-DO-IT	E½ SE¼ SW¼ NE¼, NW¼ SE¼ NE¼, W½ SW¼ SE¼ NE¼.	6/26/65	423 119	90412
Look-Out-Wedge	NE¼ NE¼ NW¼ SE¼, N½ NW¼ NE¼ SE¼, SE¼ NW¼ NE¼ SE¼, W½ NE¼ NE¼ SE¼, NE¼ SW¼ NE¼ SE¼, NW¼ SE¼ NE¼ SE¼.	6/26/65	423 123	90413
<u>Section 16, T2S R12E</u>				
Self Protection	SW¼ NE¼ SW¼ NW¼, W½ SE¼ SW¼ NW¼, NW¼ NE¼ NW¼ SW¼, W½ E½ NE¼ SW¼ NW¼, E½ NW¼ NE¼ SW¼ NW¼, E½ SE¼ NW¼ SW¼ NW¼, E½ E½ SW¼ SW¼ NW¼, W½ NE¼ SE¼ SW¼ NW¼, E½ NE¼ NW¼ NW¼ SW¼,	1/22/51	42 362	89203

DO NOT
INDEX
COUNTY

ENTERED IN COMPUTER

10/4/95 NTA

STATE OF ARIZONA)
COUNTY OF PINAL) SS.

AFFIDAVIT OF RENTAL FEE PAYMENT
For the period
September 1, 1995 to August 31, 1996

RECEIVED
B.L.M. AZ STATE OFFICE
Aug 23 11 11 AM '95
PHOENIX, ARIZONA

STATE OF ARIZONA)
COUNTY OF MARICOPA) SS.


Harvey Smith, being duly sworn, deposes and says that he is a citizen of the United States and more than twenty-one years of age, and resides at 8953 E. Captain Dreyfus Ave., Scottsdale, Arizona 85260, in Maricopa County, State of Arizona, and is personally acquainted with the hereinafter described mining claims situated in the Pioneer Mining District, Pinal County, Arizona, the location notices of which are recorded in the office of the County Recorder of said county as described below:

See Exhibit "A" attached

That the owner of said claims (10 "Guzman" placer mining claims) is Harborlite Corporation, and that the enclosed "rental fees" of \$100.00 per claim for a total of \$ 1,000.00 (One Thousand dollars) were paid by Harborlite Corporation, P. O. Box 100, Vicksburg, MI 49097, for the purpose of complying with the laws of the United States pertaining to assessment of annual work, and that said claims are being held for the valuable mineral contained therein. This "rental fee" is required in accordance with the Act of October 5, 1992 (Public Law 102-381, 106 Stat. 1374, 1378-79) and is in lieu of the requirements for performing assessment work under 30 U.S.C.28-28e and for filing an annual Affidavit of Labor with the proper office of the Bureau of Land Management as outlined under section 314(a) and (c) of FLPMA and §3833.2.

These "rental fees" are being submitted to cover mining claims comprising a contiguous group.

DATED this 17th day of Aug, A.D., 1995


Harvey W. Smith

Subscribed and sworn before me this 17 day of Aug, A.D., 1995

My commission expires:

July 1, 1996


Notary Public

87677

EXHIBIT "A"

The following mining claims are located in sections 8 & 9, T.2 S., R.12 E., Gila & Salt River Meridian, County of Pinal, State of Arizona and are duly recorded as indicated below, at the office of the County Recorder, Pinal County, Arizona:

<u>Lode Name</u>	<u>Book</u>	<u>Page(s)</u>	<u>B.L.M. Serial</u>	<u>Location Date</u>
I-DO-IT	53	414	A MC 87677	4/13/45
Amended	443	89		
2nd Amended	1618	373-374		
LA CHOLLA	54	119	A MC 87678	12/17/45
Amended	1618	375-376		
HAVALINA No. 2	53	428	A MC 87679	6/04/45
Amended	443	88		
2nd Amended	1618	381-382		
HAVALINA	53	427	A MC 87680	4/11/45
Amended	1618	379-380		
DIVIDE	54	117	A MC 87681	12/06/45
Amended	443	90		
2nd Amended	1618	383-384		
LOOK-OUT-WEDGE	54	351	A MC 87682	3/29/46
Amended	443	91		
2nd Amended	1618	385-386		
ATOMIC BOMB	54	43	A MC 87683	11/13/45
Amended	1618	377-378		
CRUZALITE	438	246	A MC 87684	11/04/65
Amended	1618	387-388		
MARKIE'S FRACTION	267	500	A MC 87685	5/01/60
Amended	1618	389-390		

(Do NOT
INDEX
@
COUNTY)

RECEIVED
BLM. AZ STATE OFFICE
AUG 23 11 11 AM '95
9/20/95

ENTERED IN COMPUTER

10/4/95 MJI

STATE OF ARIZONA
COUNTY OF PINAL

SS.

AFFIDAVIT OF RENTAL FEE PAYMENT
For the period
September 1, 1995 to August 31, 1996

RECEIVED
BLM. AZ STATE OFFICE
Aug 25 11 11 AM '95
PHOENIX, ARIZONA

STATE OF ARIZONA
COUNTY OF MARICOPA

SS.


Harvey Smith, being duly sworn, deposes and says that he is a citizen of the United States and more than twenty-one years of age, and resides at 8953 E. Captain Dreyfus Ave., Scottsdale, Arizona 85260, in Maricopa County, State of Arizona, and is personally acquainted with the hereinafter described mining claims situated in the Pioneer Mining District, Pinal County, Arizona, the location notices of which are recorded in the office of the County Recorder of said county as described below:

See Exhibit "A" attached

That the owner of said claims (9 "Guzman" lode mining claims) is Harborlite Corporation, and that the enclosed "rental fees" of \$100.00 per claim for a total of \$ 900.00 (Nine Hundred dollars) were paid by Harborlite Corporation, P. O. Box 100, Vicksburg, MI 49097, for the purpose of complying with the laws of the United States pertaining to assessment of annual work, and that said claims are being held for the valuable mineral contained therein. This "rental fee" is required in accordance with the Act of October 5, 1992 (Public Law 102-381, 106 Stat. 1374, 1378-79) and is in lieu of the requirements for performing assessment work under 30 U.S.C.28-28e and for filing an annual Affidavit of Labor with the proper office of the Bureau of Land Management as outlined under section 314(a) and (c) of FLPMA and §3833.2.

These "rental fees" are being submitted to cover mining claims comprising a contiguous group.

DATED this 17th day of Aug, A.D., 1995


Harvey W. Smith

Subscribed and sworn before me this 17 day of Aug, A.D., 1995

My commission expires:

July 1, 1996



Notary Public

EXHIBIT "A"

(page 1)

66076
289764
94571
319070

The following mining claims are located in Pinal County, State of Arizona, the location notices of which are recorded in the office of the County Recorder of said County as described below:

<u>Claim Name</u>	<u>Book/Docket</u>	<u>Page(s)</u>	<u>B.L.M. Serial #</u>
ROSEMARIE No. 6 Exception lode (situate in Sec. 8)	507	87	A MC 66079
Candy Rock Fraction lode (situate in Sec. 16)	1556	712-713	A MC 289764
Lucero millsite (situate in Sec. 4)	1786	558-559	A MC 319070
Cynthia & John millsite (situate in Sec. 4)	993	426-427	A MC 94571

DO NOT
INDEX
@ COUNTY

All claims are located in T.2 S., R.12 E., G.& S.R.M.

4 Bob

RECEIVED
B.L.M. AZ STATE OFFICE
AUG 25 11 11 AM '95
FREDERICKS

ENTERED IN COMPUTER

10/4/95 MN

46076

EXHIBIT "A"

(page 2)

The following lode mining claims are located in secs. 8 & 9, T.2 S., R.12 E., Gila & Salt River Meridian, County of Pinal, State of Arizona:

<u>Lode Claim Name</u>	<u>Book</u>	<u>Page</u>	<u>B.L.M. Ser. #</u>
ROSEMARIE NO. 1 Exception	500	414	A MC 66078
Amended	507	86	
ROSEMARIE NO. 7 Exception	500	420	A MC 66080
Amended	507	88	
ROSEMARIE NO. 8 Exception	500	421	A MC 66081
Amended	507	89	
Amended	Doc. 1082-045		
ROSEMARIE NO. 9 Exception	500	422	A MC 66082
Amended	507	90	
ROSEMARIE NO. 10 Exception	500	423	A MC 66083
Amended	507	91	
ROSEMARIE NO. 12 Exception	500	425	A MC 66084
Amended	507	92	
Amended	Doc. 1082-047		
ROSEMARIE NO. 13 Exception	500	426	A MC 66085
Amended	507	93	
ROSEMARIE NO. 14 Exception	500	427	A MC 66086
Amended	507	94	

Do Not
INDEX
@ COUNTY

8 Bot

RECEIVED
B.L.M. AZ STATE OFFICE
AUG 25 11 11 AM '95
PINAL COUNTY

ENTERED IN COMPUTER
10/4/95 MNA

EXHIBIT "A"

(page 3)

The following mining claims are located in Secs. 27, 28, 32, 33 & 34, T.2 S., R.12 E., and Secs. 3 & 4, T.3 S., R.12 E., Gila & Salt River Meridian, County of Pinal, State of Arizona:

<u>Lode Claim Name</u>	<u>Book</u>	<u>Page</u>	<u>B.L.M. Ser. #</u>
Ha1 #1	1382	220-221	A MC 259557
Ha1 #2	1382	222-223	A MC 259558
Ha1 #3	1382	224-225	A MC 259559
Ha1 #4	1382	226-227	A MC 259560
Ha1 #5	1382	228-229	A MC 259561
Ha1 #6	1382	230-231	A MC 259562
Ha1 #7	1382	232-233	A MC 259563
Ha1 #8	1382	234-235	A MC 259564
Ha1 #9	1382	236-237	A MC 259565
Ha1 #10	1382	238-239	A MC 259566
Ha1 #11	1382	240-241	A MC 259567
Ha1 #12	1382	242-243	A MC 259568
Ha1 #13	1382	244-245	A MC 259569
Ha1 #14	1382	246-247	A MC 259570
Ha1 #15	1382	248-249	A MC 259571
Ha1 #16	1382	250-251	A MC 259572
Ha1 #17	1382	252-253	A MC 259573
Ha1 #18	1382	254-255	A MC 259574
Ha1 #19	1382	256-257	A MC 259575
Ha1 #20	1382	258-259	A MC 259576
Ha1 #21	1382	260-261	A MC 259577
Ha1 #22	1382	262-263	A MC 259578
Ha1 #23	1382	264-265	A MC 259579
Ha1 #24	1382	266-267	A MC 259580
Ha1 #25	1382	268-269	A MC 259581
Ha1 #26	1382	270-271	A MC 259582
Ha1 #27	1382	272-273	A MC 259583
Ha1 #28	1382	274-275	A MC 259584
Ha1 #29	1382	276-277	A MC 259585
Ha1 #30	1382	278-279	A MC 259586
Ha1 #31	1382	280-281	A MC 259587
Ha1 #32	1382	282-283	A MC 259588
Ha1 #33	1382	284-285	A MC 259589
Ha1 #34	1382	286-287	A MC 259590
Ha1 #35	1382	288-289	A MC 259591
Ha1 #36	1382	290-291	A MC 259592
Tekoa #9	1382	410-411	A MC 259652
Tekoa #10	1382	412-413	A MC 259653
Tekoa #11	1382	414-415	A MC 259654
Tekoa #12	1382	416-417	A MC 259655
Tekoa #13	1382	418-419	A MC 259656

ENTERED IN COM

DO NOT INDEX

RECEIVED
B.L.M. AZ STATE OFFICE
AUG 25 11 11 AM '95

259557

EXHIBIT "A"

(page 4)

259557
289764

The following mining claims are located in Sec. 16, 17 & 20, T.2 S., R.12 E., Gila & Salt River Meridian, County of Pinal, State of Arizona:

RECORDED

<u>Lode Claim Name</u>	<u>Book</u>	<u>Page</u>	<u>B.L.M. Ser. #</u>
Magic #1	1382	292-293	A MC 259593
Magic #2	1382	294-295	A MC 259594
Magic #3	1382	296-297	A MC 259595
Magic #4	1382	298-299	A MC 259596
Magic #5	1382	300-301	A MC 259597
Magic #6	1382	302-303	A MC 259598
Magic #7	1382	304-305	A MC 259599
Magic #8	1382	306-307	A MC 259600
Magic #9	1382	308-309	A MC 259601
Magic #10	1382	310-311	A MC 259602
Magic #11	1382	312-313	A MC 259603
Magic #12	1382	314-315	A MC 259604
Magic #13	1382	316-317	A MC 259605
Magic #14	1382	318-319	A MC 259606
Magic #15	1382	320-321	A MC 259607
Magic #23	1382	336-337	A MC 259615
Magic #24	1382	338-339	A MC 259616
Magic #25	1382	340-341	A MC 259617
Magic #26	1382	342-343	A MC 259618
Magic #27	1556	710-711	A MC 289765

DO NOT
INDEX
@ COUNTY

20 Bof

RECEIVED
B.L.M. AZ STATE OFFICE
AUG 23 11 11 AM '95
PINAL CO. ARIZONA

ENTERED IN COMPUTER

10/4/95 MCH

259557

EXHIBIT "A" (page 5)

The following mining claims are located in sec. 12, T.2 S., R.11 E. and secs. 7 & 8, T.2 S., R.12 E., Gila & Salt River Meridian, County of Pinal, State of Arizona:

<u>Lode Claim Name</u>	<u>Book</u>	<u>RECORDED</u> <u>Page</u>	<u>B.L.M. Ser. #</u>
Seattle #1	1382	344-345	A MC 259619
Seattle #2	1382	346-347	A MC 259620
Seattle #3	1382	348-349	A MC 259621
Seattle #4	1382	350-351	A MC 259622
Seattle #5	1382	352-353	A MC 259623
Seattle #6	1382	354-355	A MC 259624
Seattle #7	1382	356-357	A MC 259625
Seattle #8	1382	358-359	A MC 259626
Seattle #9	1382	360-361	A MC 259627
Seattle #10	1382	362-363	A MC 259628
Seattle #11	1382	364-365	A MC 259629
Seattle #12	1382	366-367	A MC 259630
Seattle #13	1382	368-369	A MC 259631
Seattle #14	1382	370-371	A MC 259632
Seattle #15	1382	372-373	A MC 259633
Seattle #16	1382	374-375	A MC 259634
Seattle #17	1382	376-377	A MC 259635
Seattle #18	1382	378-379	A MC 259636
Seattle #19	1382	380-381	A MC 259637
Seattle #20	1382	382-383	A MC 259638
Seattle #21	1382	384-385	A MC 259639
Seattle #22	1382	386-387	A MC 259640
Seattle #23	1382	388-389	A MC 259641
Seattle #24	1382	390-391	A MC 259642
Seattle #25	1382	392-393	A MC 259643

DO NOT
INDEX
@ COUNTY

25 Bof

ENTERED IN COMPUTER

10/4/95 MTH

②

RECEIVED
B.L.M. AZ STATE OFFICE
AUG 20 11 11 AM '95
PHEMMA ARIZONA

265778

EXHIBIT "A"

(page 6)

The following mining claims are located in secs. 8, 17 and 18, T.2 S., R.12 E., Gila & Salt River Meridian, County of Pinal, State of Arizona:

<u>Lode Claim Name</u>	<u>Book</u>	<u>Page</u>	<u>RECORDED</u> <u>B.L.M. Ser. #</u>
S11-F1o No. 1	1420	465-466	A MC 265778
S11-F1o No. 2	1420	467-468	A MC 265779
S11-F1o No. 3	1420	469-470	A MC 265780
S11-F1o No. 4	1420	471-472	A MC 265781
S11-F1o No. 5	1420	473-474	A MC 265782
S11-F1o No. 6	1420	475-476	A MC 265783
S11-F1o No. 7	1420	477-478	A MC 265784
S11-F1o No. 8	1420	479-480	A MC 265785
S11-F1o No. 9	1420	481-482	A MC 265786
S11-F1o No. 10	1420	483-484	A MC 265787
S11-F1o No. 11	1420	485-486	A MC 265788
S11-F1o No. 12	1420	487-488	A MC 265789
S11-F1o No. 13	1420	489-490	A MC 265790
S11-F1o No. 14	1420	491-492	A MC 265791
S11-F1o No. 15	1420	493-494	A MC 265792
S11-F1o No. 16	1420	495-496	A MC 265793
S11-F1o No. 17	1420	497-498	A MC 265794
S11-F1o No. 18	1420	499-500	A MC 265795

RECEIVED
B.L.M. AZ STATE OFFICE
PHOENIX, ARIZONA
AUG 23 11 11 AM '95

18 Bof

ENTERED IN COMPUTER

10/4/95 MX

DO NOT
INDEX
@ COUNTY

EXHIBIT "A"

(page 7)

The following mining claims are located in secs. 15, 16, 21 and 22, T.2 S., R.12 E., Gila & Salt River Meridian, County of Pinal, State of Arizona:

265778
262396
265813

<u>Lode Claim Name</u>	<u>Book</u>	<u>RECORDED</u> <u>Page</u>	<u>B.L.M. Ser. #</u>
S11-F1o No. 19	1420	501-502	A MC 265796
S11-F1o No. 20	1420	503-504	A MC 265797
S11-F1o No. 21	1420	505-506	A MC 265798
S11-F1o No. 22	1420	507-508	A MC 265799
S11-F1o No. 23	1420	509-510	A MC 265800
S11-F1o No. 24	1420	511-512	A MC 265801
S11-F1o No. 25	1420	513-514	A MC 265802
S11-F1o No. 26	1420	515-516	A MC 265803
S11-F1o No. 27	1420	517-518	A MC 265804
S11-F1o No. 28	1420	519-520	A MC 265805
S11-F1o No. 29	1420	521-522	A MC 265806
S11-F1o No. 30	1420	523-524	A MC 265807
S11-F1o No. 31	1420	525-526	A MC 265808
S11-F1o No. 32	1420	527-528	A MC 265809
S11-F1o No. 33	1420	529-530	A MC 265810
S11-F1o No. 34	1420	531-532	A MC 265811
S11-F1o No. 35	1420	533-534	A MC 265812
S11-F1o No. 36	1396	458-459	A MC 262396
Amended	1420	535-536	
S11-F1o No. 37	1396	460-461	A MC 262397
Amended	1420	537-538	
Volcano No. 12 R	1396	462-463	A MC 262398
Amended	1420	539-540	
(Amended name - S11, F1o No. 38)			
S11-F1o No. 39	1420	541-542	A MC 265813

DO NOT
INDEX
COUNTY

RECEIVED
BLM AZ STATE OFFICE
AUG 25 11 12 AM '95
PHOENIX, ARIZONA

ENTERED IN COMPUTER

10/4/95 MN

STATE OF ARIZONA)
COUNTY OF PINAL) SS.

AFFIDAVIT OF RENTAL FEE PAYMENT
For the period
September 1, 1995 to August 31, 1996

RECEIVED
B.L.M. AZ STATE OFFICE
AUG 23 11 12 AM '95
PINAL COUNTY


STATE OF ARIZONA)
COUNTY OF MARICOPA) SS.

Harvey Smith, being duly sworn, deposes and says that he is a citizen of the United States and more than twenty-one years of age, and resides at 8953 E. Captain Dreyfus Ave., Scottsdale, Arizona 85260, in Maricopa County, State of Arizona, and is personally acquainted with the hereinafter described millsite claims situated in the Pioneer Mining District, Pinal County, Arizona, the location notices of which are recorded in the office of the County Recorder of said county as described below:

See Exhibit "A" (7 pages) attached

That the owner of said claims (2 millsites and 135 lodes formerly known as the Nord claims) is Harborlite Corporation., and that the enclosed "rental fees" of \$100.00 per claim for a total of \$ 13,700.00 (Thirteen Thousand, Seven Hundred dollars) were paid by Harborlite Corporation for the purpose of complying with the laws of the United States pertaining to assessment of annual work, and that said claims are being held for the purpose of mining (on lode claims) and milling (on millsites) perlite ore which is mined on our lode claims. This "rental fee" is required in accordance with the Act of October 5, 1992 (Public Law 102-381, 106 Stat. 1374, 1378-79) and is in lieu of the requirements for performing assessment work under 30 U.S.C.28-28e and for filing an annual Affidavit of Labor with the proper office of the Bureau of Land Management as outlined under section 314(a) and (c) of FLPMA and §3833.2.


DATED this 17th day of Aug, A.D., 1995


Harvey W. Smith

Subscribed and sworn before me this 17 day of Aug, A.D., 1995

My commission expires:

Jan - Aug 1, 1996


Notary Public

DEL TIERRA ENGINEERING & MINING CORP.

HARVEY W. SMITH, E.M. PRESIDENT

Registered Mining Engineer
U.S. Approved Title Abstracter

U.S. Mineral Surveyor
Registered Land Surveyor

4330 N. Civic Center Plaza Ste 104

Scottsdale, Arizona 85251

Tel. 602 / 946-3996

FAX 602 / 946-3985

August 21, 1995



U. S. Department of the Interior
Bureau of Land Management
P. O. Box 16563
Phoenix, AZ 85011


Gentlemen:

Enclosed are five (5) "Affidavits of Rental Fee Payment" for the period September 1, 1995 to August 31, 1996 with Exhibit "A" attached. These Affidavits pertain to the claims of Harborlite Corporation as follows:

Harborlite - 2 lodes, 1 millsite
Bobbie Jo - 10 lodes
Guzman - 9 lodes, 10 placers
Nord - 135 lodes, 2 millsites

We are enclosing our check in the amount of \$ 16,900.00 representing the fee for filing based on \$ 100.00 per claim rental fees for these 169 claims. Please acknowledge receipt of these rental fees.

Sincerely,


Harvey W. Smith, E.M.
President

HWS/hm

Enclosures - hand carried

RECEIVED
B.L.M. AZ STATE OFFICE
Aug 25 11 10 AM '95
PHOENIX, ARIZONA

ENTERED IN COMPTON
10/4/95 MEX

RECEIPT NO. 2147890

AUGUST 25, 1995

CLAIM MAINTENANCE FEE FOR 1996 (169)

DEL TIERRA ENGINEERING & MINING CORP
4330 NORTH CIVIC CENTER PLAZA #104
SCOTTSDALE, AZ 85251
602-046-3996

X 66077 - 66086	110	83-86 chg date
X 303417	1	
X 317479	1	
X 245404 - 245411	8	chg 113 date
X 301847	1	
X 321062	1	
X 90406 - 90414	9	chg date
X 89203	1	
X 87677 - 87685	9	chg date
X 289764	1	
X 319070	1	
X 94571		
X 259557 - 259592	36	chg date
X 259652 - 259656	5	
X 259593 - 259607	15	chg date
X 259615 - 259618	4	
X 289765	1	
X 259619 - 259643	25	chg date
X 265778 - 265795	18	"
X 265796 - 265812	17	"
X 262396 - 262398	3	
X 265813	1	
	<u>169</u>	

Lease #
66076
303417
317479
245404
301847
321062
90404
89202
87677
289764
319070
94569

259557
259557
259557
259557

289764

259557

265778

"

262396

265778

same

Form 1370-2
(March 1994)

UNITED STATES
DEPARTMENT OF THE INTERIOR
BUREAU OF LAND MANAGEMENT

RECEIPT AND ACCOUNTING ADVICE

NO. **2147890**

SM/AZ 08/25/95

Subject: CLAIM MAINTENANCE FEE 1996 (169)

2 12 13 16,900.00

Applicant:

DEL TIERRA ENGINEERING &
MINING CORP.
4330 N. CIVIC CTR. PL. #104
SCOTTSDALE, AZ 85251
SAME - CK #16593
Remitter: 946-3996

Assignor:

LEASE MANAGEMENT DATA ☐ NEW ☐ UPDATE ☐ PAYMENT

ORIGINAL SERIAL NO.	ASG.	TYPE	ST.	CTY.	FUND SYMBOL	ACRES/UNITS	RATE
AMC 66077, ET AL							

AMOUNT	ANV. DATE	EXP. DATE	BILL CYC.	S/C	DISTRICT	NEXT BILL	MISC. DATA	U of M	ACTUAL UNITS

ASSIGNMENT SERIAL NO.	ASG.	TYPE	ST.	CTY.	FUND SYMBOL	ACRES/UNITS	RATE

AMOUNT	ANV. DATE	EXP. DATE	BILL CYC.	S/C	DISTRICT	NEXT BILL	MISC. DATA	U of M	ACTUAL UNITS

APPLY REMITTANCE			
ACTION	FUND SYMBOL	CTY.	AMOUNT
FILING FEE			
RENTAL			
UNEARNED			
REFUND			
TOTAL			
AMOUNT DUE			

Remarks:

BY: DATE:

- ☐ Lease in Escrow?
- ☐ KGS?
- ☐ Auto Escalates?
- ☐ Auto Renew?
- Of Interest?
- Operating Rights?
- Operator
- Bond Filed?

FOR MMS USE ONLY			
BILLEE		FOREST REFUGE	
NUMBER			
OCS SECTION			
CODE			

RECEIVED
B.L.M. AZ STATE OFFICE
AUG 24 3 22 PM '94
PHOENIX, ARIZONA

EXHIBIT "A"

<u>Lode Claim Name</u>	<u>Loc. Date</u>	<u>Book</u>	<u>Pinal County</u> <u>Page(s)</u>	<u>Filing Date</u>	<u>B.L.M. Data</u> <u>Serial No.</u>	<u>Date</u>	<u>Locator</u>
Bobbie Jo Perlite No. 1	10/6/85	1314	459-60	10/7/85	A MC 245404	11/4/85	Thomas Williams
Amended	1/11/90	1651	501-02	1/15/90		2/8/90	
Bobbie Jo Perlite No. 2	10/6/85	1314	457-58	10/7/85	A MC 245405	11/4/85	Thomas Williams
Amended	1/11/90	1651	503-04	1/15/90		2/8/90	
Bobbie Jo Perlite No. 3	10/6/85	1314	455-56	10/7/85	A MC 245406	11/4/85	Thomas Williams
Bobbie Jo Perlite No. 4	10/12/85	1315	788-89	10/15/85	A MC 245407	11/4/85	Thomas Williams
Bobbie Jo Perlite No. 5	10/12/85	1315	790-91	10/15/85	A MC 245408	11/4/85	Thomas Williams
Bobbie Jo Perlite No. 6	10/12/85	1315	792-93	10/15/85	A MC 245409	11/4/85	Thomas Williams
Bobbie Jo Perlite No. 7	10/12/85	1315	796-97	10/15/85	A MC 245410	11/4/85	Thomas Williams
Bobbie Jo Perlite No. 8	10/12/85	1315	794-95	10/15/85	A MC 245411	11/4/85	Thomas Williams
B J No. 9	2/10/90	1651	523-24	2/20/90	A MC 301847	3/2/90	Lewis Williams
B & J No. 10	4/8/92	1817	118-19	4/9/92	A MC 321062	4/30/92	Lewis Williams

DO NOT
INDEX

9-9-94-95
ENTERED IN COMPUTER

95 maintenance fee

6. 5th
9-12-94

AMC 245404
301847
321062

DEL TIERRA ENGINEERING & MINING CORP.

HARVEY W. SMITH, E.M. PRESIDENT

Registered Mining Engineer
U.S. Approved Title Abstracter

U.S. Mineral Surveyor
Registered Land Surveyor

4330 N. Civic Center Plaza Ste 104

Scottsdale, Arizona 85251

Tel. 602 / 946-3996

FAX 602 / 946-3985

August 23, 1994



U. S. Department of the Interior
Bureau of Land Management
P. O. Box 16563
Phoenix, AZ 85011

Gentlemen:

Enclosed is "Affidavit of Rental Fee Payment" for the period September 1, 1994 to August 31, 1995 with Exhibit "A" attached. This Affidavit pertains to the claims of Lewis and Thomas Williams as follows:

Bobbie Jo Perlite and B.J. lodes

We are enclosing our check in the amount of \$ 1,000.00 representing the fee for filing based on \$ 100.00 per claim rental fees for these 10 claims. Please acknowledge receipt of these rental fees.

RECEIVED
B.L.N. AZ STATE OFFICE
AUG 24 3 21 PM '94
PHOENIX, ARIZONA

Sincerely,

Harvey W. Smith, E.M.
President

HWS/hm

Enclosures - hand carried

STATE OF ARIZONA)
COUNTY OF PINAL) SS.

RECEIVED
BLM. AZ STATE OFFICE
AUG 24 3 18 PM '94
PHOENIX, ARIZONA

AFFIDAVIT OF RENTAL FEE PAYMENT
For the period
September 1, 1994 to August 31, 1995

STATE OF ARIZONA)
COUNTY OF MARICOPA) SS.


Harvey Smith, being duly sworn, deposes and says that he is a citizen of the United States and more than twenty-one years of age, and resides at 8953 E. Captain Dreyfus Ave., Scottsdale, Arizona 85260, in Maricopa County, State of Arizona, and is personally acquainted with the hereinafter described mining claims situated in the Pioneer Mining District, Pinal County, Arizona, the location notices of which are recorded in the office of the County Recorder of said county as described below:

See Exhibit "A" attached

That the owner of said claims (10 "Guzman" placer mining claims) is Harborlite Corporation, and that the enclosed "rental fees" of \$100.00 per claim for a total of \$ 1,000.00 (One Thousand dollars) were paid by Harborlite Corporation, P. O. Box 100, Vicksburg, MI 49097, for the purpose of complying with the laws of the United States pertaining to assessment of annual work, and that said claims are being held for the valuable mineral contained therein. This "rental fee" is required in accordance with the Act of October 5, 1992 (Public Law 102-381, 106 Stat. 1374, 1378-79) and is in lieu of the requirements for performing assessment work under 30 U.S.C.28-28e and for filing an annual Affidavit of Labor with the proper office of the Bureau of Land Management as outlined under section 314(a) and (c) of FLPMA and §3833.2.

These "rental fees" are being submitted to cover mining claims comprising a contiguous group.


DATED this 23 day of Aug., A.D., 1994


Harvey W. Smith

Subscribed and sworn before me this 23 day of Aug., A.D., 1994

My commission expires:

July 1, 1996


Notary Public

STATE OF ARIZONA)
COUNTY OF PINAL) SS.

245404
301847
321062
Srd

AFFIDAVIT OF RENTAL FEE PAYMENT
For the period
September 1, 1992 to August 31, 1994

RECEIVED
BLM AZ STATE OFFICE
AUG 23 1 56 PM '93
PHOENIX, ARIZONA

STATE OF ARIZONA)
COUNTY OF MARICOPA) SS.

Harvey Smith, being duly sworn, deposes and says that he is a citizen of the United States and more than twenty-one years of age, and resides at 8953 E. Captain Dreyfus Ave., Scottsdale, Arizona 85260, in Maricopa County, State of Arizona, and is personally acquainted with the hereinafter described mining claims situated in the Pioneer Mining District, Pinal County, Arizona, the location notices of which are recorded in the office of the County Recorder of said county as described below:

See Exhibit "A" attached

That the owner of said claims (10 lode mining claims) is Lewis and Thomas Williams, and that the enclosed "rental fees" of \$200.00 per claim for a total of \$2,000.00 (Two Thousand dollars) were paid by Harborlite Corporation, P. O. Box 100, Vicksburg, MI 49097, for the purpose of complying with the laws of the United States pertaining to assessment of annual work, and that said claims are being held for the valuable mineral contained therein. This "rental fee" is required in accordance with the Act of October 5, 1992 (Public Law 102-381, 106 Stat. 1374, 1378-79) and is in lieu of the requirements for performing assessment work under 30 U.S.C.28-28e and for filing an annual Affidavit of Labor with the proper office of the Bureau of Land Management as outlined under section 314(a) and (c) of FLPMA and §3833.2.

These "rental fees" are being submitted to cover mining claims comprising a contiguous group.


DATED this 11 day of Aug., A.D., 1993

93 & 94 Rental
ENTERED IN COMPUTER

9-14-93

Srd

CALL 1-594
06
ESTD


Harvey W. Smith

Subscribed and sworn before me this 11 day of Aug., A.D., 1993

My commission expires:

July 1, 1996


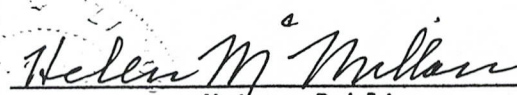


Helen M. Miller
Notary Public

EXHIBIT "A"

RECEIVED
B.L.M. AZ STATE OFFICE
AUG 23 1 57 PM '93
PHOENIX, ARIZONA

<u>Lode Claim Name</u>	<u>Loc. Date</u>	<u>Book</u>	<u>Pinal County</u> <u>Page(s)</u>	<u>Filing Date</u>	<u>B.L.M. Data</u> <u>Serial No.</u>	<u>Date</u>	<u>Locator</u>
Bobbie Jo Perlite No. 1	10/6/85	1314	459-60	10/7/85	A MC 245404	11/4/85	Thomas Williams
Amended	1/11/90	1651	501-02	1/15/90		2/8/90	
Bobbie Jo Perlite No. 2	10/6/85	1314	457-58	10/7/85	A MC 245405	11/4/85	Thomas Williams
Amended	1/11/90	1651	503-04	1/15/90		2/8/90	
Bobbie Jo Perlite No. 3	10/6/85	1314	455-56	10/7/85	A MC 245406	11/4/85	Thomas Williams
Bobbie Jo Perlite No. 4	10/12/85	1315	788-89	10/15/85	A MC 245407	11/4/85	Thomas Williams
Bobbie Jo Perlite No. 5	10/12/85	1315	790-91	10/15/85	A MC 245408	11/4/85	Thomas Williams
Bobbie Jo Perlite No. 6	10/12/85	1315	792-93	10/15/85	A MC 245409	11/4/85	Thomas Williams
Bobbie Jo Perlite No. 7	10/12/85	1315	796-97	10/15/85	A MC 245410	11/4/85	Thomas Williams
Bobbie Jo Perlite No. 8	10/12/85	1315	794-95	10/15/85	A MC 245411	11/4/85	Thomas Williams
B J No. 9 ✓	2/10/90	1657	523-24	2/20/90	A MC 301847 ✓	3/2/90	Lewis Williams
B & J No. 10 ✓	4/8/92	1817	118-19	4/9/92	A MC 321062 ✓	4/30/92	Lewis Williams

10 Box

UNITED STATES
DEPARTMENT OF THE INTERIOR
BUREAU OF LAND MANAGEMENT

RECEIPT AND ACCOUNTING ADVICE

NO. 2044378

WG/AZ

08/23/93

Subject: CLAIM RENTAL FEE 1993 & 1994 (10)

2 42 13

2,000.00

Applicant:

DEL TIERRA ENGINEERING
4310 N. BROWN AVE. STE. 3
SCOTTSDALE AZ 85251

SAME CK. # 15697

Remitter: 946-3996

Assignor:

LEASE MANAGEMENT DATA ☐ NEW ☐ UPDATE ☐ PAYMENT

ORIGINAL SERIAL NO.	ASG.	TYPE	ST.	CTY.	FUND SYMBOL	ACRES/UNITS	RATE
AMC 245404, ET AL							

AMOUNT	ANV. DATE	EXP. DATE	BILL CYC.	S/C	DISTRICT	NEXT BILL	MISC. DATA	U of M	ACTUAL UNITS

ASSIGNMENT SERIAL NO.	ASG.	TYPE	ST.	CTY.	FUND SYMBOL	ACRES/UNITS	RATE

AMOUNT	ANV. DATE	EXP. DATE	BILL CYC.	S/C	DISTRICT	NEXT BILL	MISC. DATA	U of M	ACTUAL UNITS

APPLY REMITTANCE

ACTION	FUND SYMBOL	CTY.	AMOUNT
FILING FEE			
RENTAL			
UNEARNED			
REFUND			
TOTAL			
AMOUNT DUE			

Remarks:

BY:

DATE:

FOR MMS USE ONLY

<input type="checkbox"/> Lease in Escrow?	Of Interest?	BILLEE	FOREST REFUGE
<input type="checkbox"/> KGS?	Operating Rights?	NUMBER	
<input type="checkbox"/> Auto Escalates?	Operator	OCS SECTION	
<input type="checkbox"/> Auto Renew?	Bond Filed?	CODE	

CASE FOLDER COPY

152-348



OFFICIAL RECORDS OF
PINAL COUNTY RECORDER
KATHLEEN C. FELIX

DATE: 27OCT92 TIME: 1445
FEE: \$5.00 \$4.00 \$5.00
PAGES: 001
DOCKET: 1862 PAGE: 348
INSTRUMENT # 059199

AFFIDAVIT OF LABOR PERFORMED AND IMPROVEMENTS MADE

STATE OF ARIZONA)
COUNTY OF PINAL) ss.

301847
321062

3x

ly

Lewis Williams, being duly and sworn, deposes and says: That he is a citizen of the United States and more than twenty-one years of age and resides at Superior Pinal County, State of Arizona, and is personally acquainted with the mining claims know as:

CLAIM NAME	AMC NO	PINAL COUNTY RECORDERS OFFICE	
		DOCKET	PAGE
B & J No. 9 ✓	301847 ✓	1657	523
B & J No. 10 ✓	321062 ✓	1817	118

RECEIVED
PINAL COUNTY RECORDER
NOV 10 2 02 PM '92
PHOENIX, ARIZONA

2

w9

Situated in the Superior Mining District, County of Pinal, State of Arizona, the location notice of which are recorded in the office of the County Recorder of said County, all unpatented Lode claims and millsites. That between the 1st day of September, 19 91 and the 31st day of August, 19 92 in excess of \$200 worth of work and improvements were done and performed upon said claims, not including the location work of said claims. Such work and improvements were done at the expense of Lewis Williams

on behalf of the owners of said claims Lewis Williams for the purpose of complying with the laws of the United States pertaining to annual assessment work. Lewis Williams, A. B. Walker and Robert Walker were the men who labored upon said claims, did said work and improvements, the same being as follows to wit: Drilled 20 feet of exploratory holes and road maintenance to and from the claims.

Lewis Williams

SUBSCRIBED AND SWORN to before me this 27 day of Oct, 1992

Kevin Pratt
Notary Public

My Commission Expires:

My Commission Expires Aug. 15, 1994

Isral Kung
we

11200-4-5
1862-348

OFFICIAL RECORDS OF
PINAL COUNTY RECORDER
KATHLEEN C. FELIX

DATE: 27OCT92 TIME: 1445
FEE: \$5.00 \$4.00 \$5.00
PAGES: 001
DOCKET: 1862 PAGE: 348
INSTRUMENT # 059199

AFFIDAVIT OF LABOR PERFORMED AND IMPROVEMENTS MADE

301847
321062
3x
lp

STATE OF ARIZONA)
COUNTY OF PINAL } ss.

Lewis Williams, being duly and sworn, deposes and says: That he is a citizen of the United States and more than twenty-one years of age and resides at Superior Pinal County, State of Arizona, and is personally acquainted with the mining claims know as:


CLAIM NAME	AMC NO	PINAL COUNTY RECORDERS OFFICE	
		DOCKET	PAGE
B & J No. 9	301847	1657	523
B & J No. 10	321062	1817	118

RECEIVED
DLN. AZ STATE OFFICE
NOV 10 2 02 PM '92
PHOENIX, ARIZONA

2
w9

Situated in the Superior Mining District, County of Pinal, State of Arizona, the location notice of which are recorded in the office of the County Recorder of said County, all unpatented Lode claims and millsites. That between the 1st day of September, 1991 and the 31st day of August, 1992 in excess of \$200 worth of work and improvements were done and performed upon said claims, not including the location work of said claims. Such work and improvements were done at the expense of Lewis Williams

on behalf of the owners of said claims Lewis Williams for the purpose of complying with the laws of the United States pertaining to annual assessment work. Lewis Williams, A. B. Walker and Robert Walker were the men who labored upon said claims, did said work and improvements, the same being as follows to wit: Drilled 20 feet of exploratory holes and road maintenance to and from the claims.



Lewis Williams
Notary Public

SUBSCRIBED AND SWORN to before me this 27 day of Oct, 1992

My Commission Expires:

My Commission Expires Aug. 15, 1994

NOTICE!!

These documents have been scanned!

Do not place un-scanned documents beneath this notice!

Do not remove this notice from this file!

GPO Jacket No. 560-102
Print Order 61540
Rise Business Services, LLC
Job=AZ15 7/15/2019



Box Number= AZ15171



Claim Begin-End: AMC321062-AMC321062

5 Miscellaneous



AZ15171-1

AMC321062-AMC321062

**NO
DOCUMENTS
FOUND**

NO DOCUMENTS FOUND
NO DOCUMENTS FOUND

NOTICE!!

These documents have been scanned!

Do not place un-scanned documents beneath this notice!

Do not remove this notice from this file!

GPO Jacket No. 560-102
Print Order 61540
Rise Business Services, LLC
Job=AZ15 7/15/2019



Box Number= AZ15171



Claim Begin-End: AMC321062-AMC321062

6 Location Notices-Amendments and Supporting Documents



AZ15171-1

AMC321062-AMC321062

26/4

1917-118

STATE OF ARIZONA,

ss.

I hereby certify that the within instrument was filed and recorded

Fee No.:

County of _____

In Docket No. _____

Page _____



OFFICIAL RECORDS OF
PINAL COUNTY RECORDER
KATHLEEN C. FELIX

When recorded mail to:

Loretta H
w/c 383

Witness me

DATE: 09APR92 TIME: 1540
FEE: \$6.00 \$4.00 \$.00
PAGES: 002
DOCKET: 1817 PAGE: 118
INSTRUMENT # 040282

By _____

NOTICE OF MINING CLAIM LOCATION

APR 30 15 11 '92

1. ☐ Location ☐ Amendment ☐ Relocation
2. ☐ Placer ☒ Lode ☐ Millsite ☐ Tunnel site
3. The name and address of the Locator is

Lewis Williams

Name

P.O. Box 67

Address

Superior

City

AZ.

State

85273

Zip

4. The name of the claim is B & J No. 10
5. The date of the location is April 8, 1992
6. The claim is 1,500 feet long and 400 feet wide. The distance from the Location monument to each end of the claim is 10 feet in a West direction and 1490 feet in a East direction.
7. The general course of the claim is from the West to the East.
8. The location of the claim is in Section 29, Township 1 South, Range 12 East G&SRB&M, Pioneer Mining District, Pinal County, Arizona.
9. If amending or relocating, the previous claim name was _____ recorded in Docket _____, Book _____ Mining District, _____ County, Arizona.
10. The location of the claim with reference to a natural object or permanent monument is 1501 ft South and 1510 ft East to the Location Mon. from the N.W. Cor. of sec. 29, T1S, R12E, G&S. R.B. & M., Pinal County, Ariz.

29-1S-12EN

Date April 8, 1992

Agent: A.B. Walker

Signature

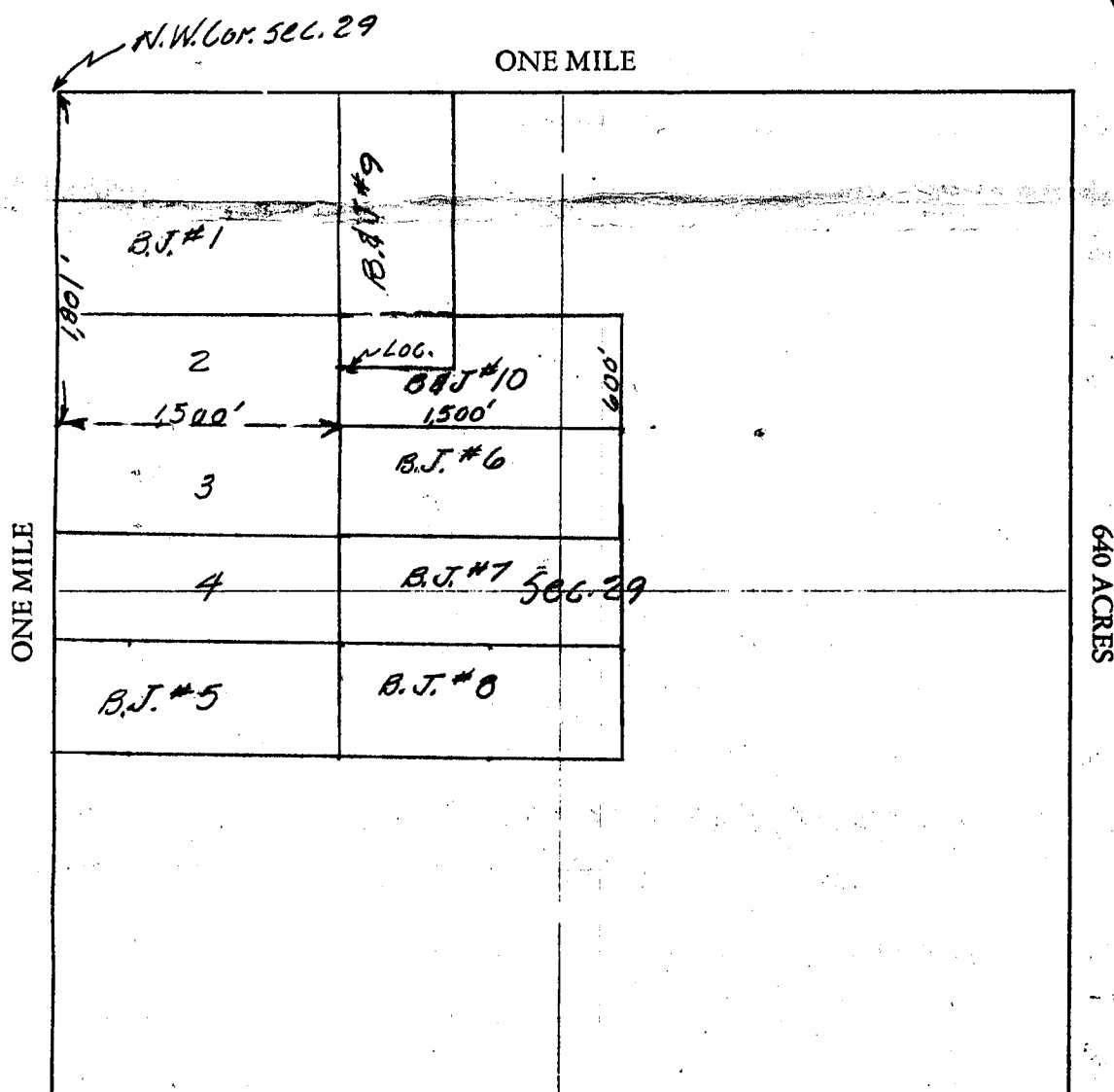
MAP OF MINING CLAIM LOCATION

- The name of the claim is B&J No. 10
- The S.W. corner of the claim is 1801 feet in a South direction and 1500' East to a survey monument or permanent natural object described as S.W. Cor. of Sec. 29, T1S, R12E, G. & S. R. B. & M.
- The type of location monument is 2" x 2" x 5 1/2' post
The type of corner and end monuments are 2" x 2" x 5 1/2' post
- The bearing and distance between the corners of the claim are beginning at the N.W. corner of the claim, 1500 feet in a East direction to the N.E. corner, then 600 feet in a South direction to the S.E. corner, then 1500 feet in a West direction to the S.W. corner, then 600 feet in a North direction to the point of beginning.

MAP

One inch = One thousand feet

North Arrow

Section 29 Range 12E Township 15 South G&SRB&MDate April 8, 1992Agent: D. B. Walker
Signature

GEOGRAPHIC STATE ARIZONA

MERIDIAN: 14

TOWNSHIP:

1-05

RANGE:

12-0E

SEC	SUBDIVISION	MIR X-REFERENCE	NUMBER/TYPE/DISPOSITION/ACRES	PROPRIETOR/INTEREST/RELATIONSHIP
22	PART		CASE: AZA 016715	FARTHING & ALLAN 100.00000% CONTESTEE
23	PART		TYPE: 392002 CONTEST-MULT USE CO	
26	PART		DISP: CLOSED 12/09/81	
27	PART		ACRS: 00001.000	
32	S2SE	14 1-0N 8-0E	CASE: AZAR 0006814	BR AZ PROJECT OFF 100.00000% HOLDER
33	S2SW	14 1-0S 10-0E	TYPE: 285004 ROW-POWER TRANS-IRR	
34	SWSW	14 1-0S 11-0E	DISP: AUTHORIZED 12/16/54	
		14 2-0S 10-0E	ACRS: 00083.640	
		14 2-0S 11-0E		
		14 2-0S 12-0E		
34	PROT S2	14 1-0S 8-0E	CASE: AZPHX 0058461	SALT RIVER PROJECT 99.94000% HOLDER
35	PROT N2,NWNWSW	14 1-0S 10-0E	TYPE: 285004 ROW-POWER TRANS-IRR	
		14 1-0S 11-0E	DISP: AUTHORIZED 08/19/25	
		14 2-0S 11-0E	ACRS: 01115.760	
		14 2-0S 12-0E		
35	M&B		CASE: AZPHX 0086711	SUPERIOR IMPROVEMENT 100.00000% HOLDER
			TYPE: 289101 ROW-FS EASEMENT GRA	
			DISP: AUTHORIZED 01/20/13	
			ACRS: 00000.001	
34	SESE	14 2-0S 12-0E	CASE: AZPHX 0086749	SALT RIVER PROJECT 100.00000% HOLDER
		14 2-0S 13-0E	TYPE: 285004 ROW-POWER TRANS-IRR	
		14 3-0S 13-0E	DISP: AUTHORIZED 04/07/27	
			ACRS: 00208.790	

MT P checked
no enclosures
JAA

CASE TYPE: ALL DISPO: ALL

14 1-0S 12-0E